

244.50 Ken  
44,318.00 Doc.

This Instrument Prepared By and Returned to  
Nancy Roche  
FIVE POINTS TITLE SERVICES CO., INC.  
3250 S. W. Third Avenue  
Miami, Florida 33129

BK0963 PG 1835



VERIFIED BY:  
*[Signature]*

'92 DEC 16 PM 2 40

FILED & RECORDED  
CITRUS COUNTY, FLORIDA  
BETTY CRIFFLER, CLERK

743540

**WARRANTY DEED**  
(Statutory Form-Section 689.02 F.S.)

This Indenture, made this 9th day of December, 1992, Between

**THE DELTONA CORPORATION**

a corporation existing under the laws of the State of Delaware, a domestic corporation of United States tax purposes whose Federal Identification No. is 58-0987584, having its principal place of business at 3250 S. W. Third Avenue, Miami, Florida 33129, and lawfully authorized to transact business in the State of Florida, grantor\*, and

**CITONY DEVELOPMENT CORPORATION, a Florida corporation, doing business as CITONY VENTURE**

whose post office address is: c/o The Deltona Corporation, 3250 S. W. Third Avenue, Miami, Florida 33129

hereinafter called the grantee\*.

**WITNESSETH:** That said grantor, for and in consideration of the sum of **TEN AND NO/100 (\$10.00)** Dollars, and other good and valuable considerations to said grantor in hand paid by said grantee, the receipt whereof is hereby acknowledged, has granted, bargained and sold to the grantee, and grantee's heirs and assigns forever, the following described land, situate, lying and being in Citrus County, Florida, to wit:

**Property Folio Nos.:**

**SEE EXHIBIT "A" ATTACHED HERETO AND MADE A PART HEREOF**

Subject to restrictions, reservations, easements and limitations of record, if any, provided that this shall not serve to reimpose same, zoning ordinances, and taxes for the current year and subsequent years.

Said grantor does hereby fully warrant the title to said land, and will defend that same against the lawful claims of all persons whomsoever.

\*\*Grantor\* and \*grantee\* are used for singular or plural, as context requires.

**In Witness Whereof,** Grantor has hereunto set grantor's hand and seal the day and year first above written.


Signed, sealed and delivered in our presence.

*Patricia Aparicio*  
Patricia Aparicio, Witness

**THE DELTONA CORPORATION,**  
a Delaware corporation

*Vivian Napoles*  
Vivian Napoles, Witness


By: *Earle D. Cortright, Jr.*  
**EARLE D. CORTRIGHT, JR., President**  
3250 S. W. Third Avenue, Miami, FL 33129



**STATE OF FLORIDA**  
**COUNTY OF DADE**

The foregoing instrument was acknowledged before me this 9th day of December, 1992, by EARLE D. CORTRIGHT, JR., President of THE DELTONA CORPORATION, a Delaware corporation, on behalf of the corporation, under authority duly vested in him by said corporation and that the seal affixed hereto is the true corporate seal of said corporation. He is personally known to me, and did take an oath.

*Vivian Napoles*  
VIVIAN NAPOLES  
Notary Public State of Florida  
MY COMMISSION EXP. MARCH 17, 1995  
BONDED THRU GENERAL INS. UND.



**GRANTEES' TAX IDENTIFICATION NUMBER:**  
CITONY DEVELOPMENT CORPORATION TIN #

F:GRAM.JV  
Citrus Springs

EXHIBIT "A"

CITRUS COUNTY, FLORIDA  
 Legal Description

BK0963PG1836

Those certain Lots and Blocks lying in and being a part of CITRUS SPRINGS UNIT 1 according to the plat thereof, as recorded in Plat Book 5, Pages 89 through 106, inclusive of the Public Records of Citrus County, Florida, being more particularly described as follows:

UNIT	BLOCK	LOT	PARCEL I.D. NO.
01	0001	0002	R1017S18E000100010002
01	0001	0003	R1017S18E000100010003
01	0001	0004	R1017S18E000100010004
01	0001	0005	R1017S18E000100010005
01	0001	0006	R1017S18E000100010006
01	0001	0007	R1017S18E000100010007
01	0001	0008	R1017S18E000100010008
01	0004	0015	R1017S18E000100040015
01	0004	0016	R1017S18E000100040016
01	0036	0008	R1017S18E000100360008
01	0038	0013	R1017S18E000100380013
01	0040	0001	R1017S18E000100400001
01	0040	0008	R1017S18E000100400008
01	0050	0003	R1017S18E000100500003
01	0060	0003	R1017S18E000100600003
01	0063	0023	R1017S18E000100630023
01	0066	0002	R1017S18E000100660002
01	0066	0009	R1017S18E000100660009
01	0069	0012	R1017S18E000100690012
01	0072	0025	R1017S18E000100720025
01	0088	0002	R1017S18E000100880002
01	0097	0018	R1017S18E000100970018

ALSO

That certain Tract lying in and being a part of CITRUS SPRINGS UNIT 1 according to the plat thereof, as recorded in Plat Book 5, Pages 89 through 106, inclusive of the Public Records of Citrus County, Florida, being more particularly described as follows:

UNIT	TRACT	PARCEL I.D. NO.
01	000L	R1017S18E0001000L

ALSO

Those certain Lots and Blocks lying in and being a part of CITRUS SPRINGS UNIT 2 according to the plat thereof, as recorded in Plat Book 5, Pages 108 through 115, inclusive of the Public Records of Citrus County, Florida, being more particularly described as follows:

UNIT	BLOCK	LOT	PARCEL I.D. NO.
02	0105	0001	R1017S18E000201050001
02	0105	0002	R1017S18E000201050002
02	0105	0003	R1017S18E000201050003
02	0105	0004	R1017S18E000201050004
02	0105	0005	R1017S18E000201050005
02	0105	0006	R1017S18E000201050006
02	0105	0007	R1017S18E000201050007
02	0105	0008	R1017S18E000201050008
02	0105	0009	R1017S18E000201050009
02	0105	0010	R1017S18E000201050010
02	0105	0011	R1017S18E000201050011
02	0105	0012	R1017S18E000201050012
02	0105	0013	R1017S18E000201050013
02	0105	0014	R1017S18E000201050014
02	0105	0015	R1017S18E000201050015
02	0105	0016	R1017S18E000201050016

ALSO

EXHIBIT "A"

CITRUS COUNTY, FLORIDA  
Legal Description

BK0963PG1837

Those certain Lots and Blocks lying in and being a part of  
CITRUS SPRINGS UNIT 2 according to the plat thereof,  
as recorded in Plat Book 5 , Pages 108 through 115,  
inclusive of the Public Records of Citrus County, Florida,  
being more particularly described as follows:

UNIT	BLOCK	LOT	PARCEL I.D. NO.
02	0105	0017	R1017S18E000201050017
02	0106	0001	R1017S18E000201060001
02	0106	0002	R1017S18E000201060002
02	0106	0003	R1017S18E000201060003
02	0106	0004	R1017S18E000201060004
02	0106	0005	R1017S18E000201060005
02	0106	0006	R1017S18E000201060006
02	0106	0007	R1017S18E000201060007
02	0106	0008	R1017S18E000201060008
02	0106	0009	R1017S18E000201060009
02	0106	0010	R1017S18E000201060010
02	0106	0011	R1017S18E000201060011
02	0106	0012	R1017S18E000201060012
02	0106	0013	R1017S18E000201060013
02	0106	0014	R1017S18E000201060014
02	0106	0015	R1017S18E000201060015
02	0106	0016	R1017S18E000201060016
02	0106	0017	R1017S18E000201060017
02	0106	0018	R1017S18E000201060018
02	0106	0019	R1017S18E000201060019
02	0106	0020	R1017S18E000201060020
02	0107	0001	R1017S18E000201070001
02	0107	0002	R1017S18E000201070002
02	0107	0003	R1017S18E000201070003
02	0107	0004	R1017S18E000201070004
02	0107	0005	R1017S18E000201070005
02	0107	0006	R1017S18E000201070006
02	0107	0007	R1017S18E000201070007
02	0107	0008	R1017S18E000201070008
02	0107	0009	R1017S18E000201070009
02	0107	0010	R1017S18E000201070010
02	0107	0011	R1017S18E000201070011
02	0107	0012	R1017S18E000201070012
02	0107	0013	R1017S18E000201070013
02	0107	0014	R1017S18E000201070014
02	0107	0015	R1017S18E000201070015
02	0107	0016	R1017S18E000201070016
02	0107	0017	R1017S18E000201070017
02	0107	0018	R1017S18E000201070018
02	0107	0019	R1017S18E000201070019
02	0107	0020	R1017S18E000201070020
02	0108	0001	R1017S18E000201080001
02	0108	0002	R1017S18E000201080002
02	0108	0003	R1017S18E000201080003
02	0108	0004	R1017S18E000201080004
02	0108	0005	R1017S18E000201080005
02	0108	0006	R1017S18E000201080006
02	0108	0008	R1017S18E000201080008
02	0108	0009	R1017S18E000201080009
02	0108	0010	R1017S18E000201080010
02	0108	0011	R1017S18E000201080011
02	0108	0012	R1017S18E000201080012
02	0108	0013	R1017S18E000201080013
02	0108	0014	R1017S18E000201080014
02	0109	0001	R1017S18E000201090001

ALSO

EXHIBIT "A"

CITRUS COUNTY, FLORIDA  
Legal Description

BK 0963 PG 1838

Those certain Lots and Blocks lying in and being a part of CITRUS SPRINGS UNIT 2 according to the plat thereof, as recorded in Plat Book 5, Pages 108 through 115, inclusive of the Public Records of Citrus County, Florida, being more particularly described as follows:

UNIT	BLOCK	LOT	PARCEL I.D. NO.
02	0109	0002	R1017S18E000201090002
02	0109	0003	R1017S18E000201090003
02	0109	0004	R1017S18E000201090004
02	0109	0005	R1017S18E000201090005
02	0109	0006	R1017S18E000201090006
02	0109	0007	R1017S18E000201090007
02	0109	0008	R1017S18E000201090008
02	0109	0009	R1017S18E000201090009
02	0109	0010	R1017S18E000201090010
02	0109	0011	R1017S18E000201090011
02	0109	0012	R1017S18E000201090012
02	0109	0013	R1017S18E000201090013
02	0109	0014	R1017S18E000201090014
02	0109	0015	R1017S18E000201090015
02	0109	0016	R1017S18E000201090016
02	0109	0017	R1017S18E000201090017
02	0109	0018	R1017S18E000201090018
02	0109	0019	R1017S18E000201090019
02	0109	0020	R1017S18E000201090020
02	0109	0021	R1017S18E000201090021
02	0109	0022	R1017S18E000201090022
02	0109	0023	R1017S18E000201090023
02	0109	0024	R1017S18E000201090024
02	0109	0025	R1017S18E000201090025
02	0109	0026	R1017S18E000201090026
02	0109	0027	R1017S18E000201090027
02	0109	0028	R1017S18E000201090028
02	0109	0029	R1017S18E000201090029
02	0109	0030	R1017S18E000201090030
02	0109	0031	R1017S18E000201090031
02	0109	0032	R1017S18E000201090032
02	0109	0033	R1017S18E000201090033
02	0109	0034	R1017S18E000201090034
02	0109	0035	R1017S18E000201090035
02	0109	0036	R1017S18E000201090036
02	0109	0037	R1017S18E000201090037
02	0109	0038	R1017S18E000201090038
02	0110	0001	R1017S18E000201100001
02	0110	0002	R1017S18E000201100002
02	0110	0003	R1017S18E000201100003
02	0110	0004	R1017S18E000201100004
02	0110	0005	R1017S18E000201100005
02	0110	0006	R1017S18E000201100006
02	0110	0007	R1017S18E000201100007
02	0110	0008	R1017S18E000201100008
02	0110	0009	R1017S18E000201100009
02	0110	0010	R1017S18E000201100010
02	0110	0011	R1017S18E000201100011
02	0110	0012	R1017S18E000201100012
02	0110	0013	R1017S18E000201100013
02	0110	0014	R1017S18E000201100014
02	0110	0015	R1017S18E000201100015
02	0110	0016	R1017S18E000201100016
02	0110	0017	R1017S18E000201100017
02	0110	0018	R1017S18E000201100018

ALSO

EXHIBIT "A"

BK0963PG1839

CITRUS COUNTY, FLORIDA  
Legal Description

Those certain Lots and Blocks lying in and being a part of CITRUS SPRINGS UNIT 2 according to the plat thereof, as recorded in Plat Book 5, Pages 108 through 115, inclusive of the Public Records of Citrus County, Florida, being more particularly described as follows:

UNIT	BLOCK	LOT	PARCEL I.D. NO.
02	0111	0001	R1017S18E000201110001
02	0111	0002	R1017S18E000201110002
02	0111	0003	R1017S18E000201110003
02	0111	0004	R1017S18E000201110004
02	0111	0005	R1017S18E000201110005
02	0111	0006	R1017S18E000201110006
02	0111	0007	R1017S18E000201110007
02	0111	0008	R1017S18E000201110008
02	0111	0009	R1017S18E000201110009
02	0111	0010	R1017S18E000201110010
02	0111	0011	R1017S18E000201110011
02	0111	0012	R1017S18E000201110012
02	0111	0013	R1017S18E000201110013
02	0111	0014	R1017S18E000201110014
02	0111	0015	R1017S18E000201110015
02	0112	0001	R1017S18E000201120001
02	0112	0002	R1017S18E000201120002
02	0112	0003	R1017S18E000201120003
02	0112	0004	R1017S18E000201120004
02	0112	0005	R1017S18E000201120005
02	0112	0006	R1017S18E000201120006
02	0112	0007	R1017S18E000201120007
02	0112	0008	R1017S18E000201120008
02	0112	0009	R1017S18E000201120009
02	0112	0010	R1017S18E000201120010
02	0112	0011	R1017S18E000201120011
02	0112	0012	R1017S18E000201120012
02	0112	0013	R1017S18E000201120013
02	0112	0014	R1017S18E000201120014
02	0112	0015	R1017S18E000201120015
02	0112	0016	R1017S18E000201120016
02	0112	0017	R1017S18E000201120017
02	0112	0018	R1017S18E000201120018
02	0112	0019	R1017S18E000201120019
02	0113	0001	R1017S18E000201130001
02	0113	0002	R1017S18E000201130002
02	0113	0003	R1017S18E000201130003
02	0113	0004	R1017S18E000201130004
02	0113	0005	R1017S18E000201130005
02	0113	0006	R1017S18E000201130006
02	0113	0007	R1017S18E000201130007
02	0113	0008	R1017S18E000201130008
02	0113	0009	R1017S18E000201130009
02	0113	0010	R1017S18E000201130010
02	0113	0011	R1017S18E000201130011
02	0113	0012	R1017S18E000201130012
02	0113	0013	R1017S18E000201130013
02	0113	0014	R1017S18E000201130014
02	0113	0015	R1017S18E000201130015
02	0113	0016	R1017S18E000201130016
02	0113	0017	R1017S18E000201130017
02	0113	0018	R1017S18E000201130018
02	0113	0019	R1017S18E000201130019
02	0113	0020	R1017S18E000201130020
02	0113	0021	R1017S18E000201130021

ALSO

EXHIBIT "A"

CITRUS COUNTY, FLORIDA  
 Legal Description

BK0963PG1840

Those certain Lots and Blocks lying in and being a part of  
 CITRUS SPRINGS UNIT 2 according to the plat thereof,  
 as recorded in Plat Book 5 , Pages 108 through 115,  
 inclusive of the Public Records of Citrus County, Florida,  
 being more particularly described as follows:

UNIT	BLOCK	LOT	PARCEL I.D. NO.
02	0113	0022	R1017S18E000201130022
02	0113	0023	R1017S18E000201130023
02	0114	0001	R1017S18E000201140001
02	0114	0002	R1017S18E000201140002
02	0114	0003	R1017S18E000201140003
02	0114	0004	R1017S18E000201140004
02	0114	0005	R1017S18E000201140005
02	0114	0006	R1017S18E000201140006
02	0114	0007	R1017S18E000201140007
02	0116	0001	R1017S18E000201160001
02	0116	0002	R1017S18E000201160002
02	0116	0003	R1017S18E000201160003
02	0116	0004	R1017S18E000201160004
02	0116	0005	R1017S18E000201160005
02	0116	0006	R1017S18E000201160006
02	0116	0007	R1017S18E000201160007
02	0116	0008	R1017S18E000201160008
02	0116	0009	R1017S18E000201160009
02	0116	0010	R1017S18E000201160010
02	0116	0011	R1017S18E000201160011
02	0116	0012	R1017S18E000201160012
02	0116	0013	R1017S18E000201160013
02	0116	0014	R1017S18E000201160014
02	0116	0015	R1017S18E000201160015
02	0116	0016	R1017S18E000201160016
02	0116	0017	R1017S18E000201160017
02	0116	0018	R1017S18E000201160018
02	0117	0001	R1017S18E000201170001
02	0117	0002	R1017S18E000201170002
02	0117	0003	R1017S18E000201170003
02	0117	0004	R1017S18E000201170004
02	0117	0005	R1017S18E000201170005
02	0117	0006	R1017S18E000201170006
02	0117	0007	R1017S18E000201170007
02	0117	0008	R1017S18E000201170008
02	0117	0009	R1017S18E000201170009
02	0117	0010	R1017S18E000201170010
02	0117	0011	R1017S18E000201170011
02	0117	0012	R1017S18E000201170012
02	0117	0013	R1017S18E000201170013
02	0117	0014	R1017S18E000201170014
02	0117	0015	R1017S18E000201170015
02	0117	0016	R1017S18E000201170016
02	0117	0017	R1017S18E000201170017
02	0117	0018	R1017S18E000201170018
02	0118	0001	R1017S18E000201180001
02	0118	0002	R1017S18E000201180002
02	0118	0003	R1017S18E000201180003
02	0118	0004	R1017S18E000201180004
02	0118	0005	R1017S18E000201180005
02	0118	0006	R1017S18E000201180006
02	0118	0007	R1017S18E000201180007
02	0118	0008	R1017S18E000201180008
02	0118	0009	R1017S18E000201180009
02	0118	0010	R1017S18E000201180010

ALSO

EXHIBIT "A"

CITRUS COUNTY, FLORIDA  
 Legal Description

BK0963PG1841

Those certain Lots and Blocks lying in and being a part of  
 CITRUS SPRINGS UNIT 2 according to the plat thereof,  
 as recorded in Plat Book 5 , Pages 108 through 115,  
 inclusive of the Public Records of Citrus County, Florida,  
 being more particularly described as follows:

UNIT	BLOCK	LOT	PARCEL I.D. NO.
02	0118	0011	R1017S18E000201180011
02	0118	0012	R1017S18E000201180012
02	0118	0013	R1017S18E000201180013
02	0118	0014	R1017S18E000201180014
02	0118	0015	R1017S18E000201180015
02	0118	0016	R1017S18E000201180016
02	0118	0017	R1017S18E000201180017
02	0118	0018	R1017S18E000201180018
02	0119	0001	R1017S18E000201190001
02	0119	0002	R1017S18E000201190002
02	0119	0003	R1017S18E000201190003
02	0119	0004	R1017S18E000201190004
02	0119	0005	R1017S18E000201190005
02	0119	0006	R1017S18E000201190006
02	0119	0007	R1017S18E000201190007
02	0119	0008	R1017S18E000201190008
02	0119	0009	R1017S18E000201190009
02	0119	0010	R1017S18E000201190010
02	0119	0011	R1017S18E000201190011
02	0119	0012	R1017S18E000201190012
02	0119	0013	R1017S18E000201190013
02	0119	0014	R1017S18E000201190014
02	0119	0015	R1017S18E000201190015
02	0119	0016	R1017S18E000201190016
02	0120	0001	R1017S18E000201200001
02	0120	0002	R1017S18E000201200002
02	0120	0003	R1017S18E000201200003
02	0120	0004	R1017S18E000201200004
02	0120	0005	R1017S18E000201200005
02	0120	0006	R1017S18E000201200006
02	0120	0007	R1017S18E000201200007
02	0120	0008	R1017S18E000201200008
02	0120	0009	R1017S18E000201200009
02	0120	0010	R1017S18E000201200010
02	0120	0011	R1017S18E000201200011
02	0120	0012	R1017S18E000201200012
02	0120	0013	R1017S18E000201200013
02	0120	0014	R1017S18E000201200014
02	0120	0015	R1017S18E000201200015
02	0120	0016	R1017S18E000201200016
02	0120	0017	R1017S18E000201200017
02	0120	0018	R1017S18E000201200018
02	0120	0019	R1017S18E000201200019
02	0121	0001	R1017S18E000201210001
02	0121	0002	R1017S18E000201210002
02	0121	0003	R1017S18E000201210003
02	0121	0004	R1017S18E000201210004
02	0121	0005	R1017S18E000201210005
02	0121	0006	R1017S18E000201210006
02	0121	0007	R1017S18E000201210007
02	0121	0008	R1017S18E000201210008
02	0121	0009	R1017S18E000201210009
02	0121	0010	R1017S18E000201210010
02	0121	0011	R1017S18E000201210011
02	0121	0012	R1017S18E000201210012

ALSO

EXHIBIT "A"

BK0963PG1842

CITRUS COUNTY, FLORIDA  
 Legal Description

Those certain Lots and Blocks lying in and being a part of  
 CITRUS SPRINGS UNIT 2 according to the plat thereof,  
 as recorded in Plat Book 5 , Pages 108 through 115,  
 inclusive of the Public Records of Citrus County, Florida,  
 being more particularly described as follows:

UNIT	BLOCK	LOT	PARCEL I.D. NO.
02	0121	0013	R1017S18E000201210013
02	0121	0014	R1017S18E000201210014
02	0121	0015	R1017S18E000201210015
02	0121	0016	R1017S18E000201210016
02	0121	0017	R1017S18E000201210017
02	0121	0018	R1017S18E000201210018
02	0121	0019	R1017S18E000201210019
02	0121	0020	R1017S18E000201210020
02	0121	0021	R1017S18E000201210021
02	0121	0022	R1017S18E000201210022
02	0121	0023	R1017S18E000201210023
02	0121	0024	R1017S18E000201210024
02	0122	0001	R1017S18E000201220001
02	0122	0002	R1017S18E000201220002
02	0122	0003	R1017S18E000201220003
02	0122	0004	R1017S18E000201220004
02	0122	0005	R1017S18E000201220005
02	0122	0006	R1017S18E000201220006
02	0122	0007	R1017S18E000201220007
02	0122	0008	R1017S18E000201220008
02	0122	0009	R1017S18E000201220009
02	0122	0010	R1017S18E000201220010
02	0122	0011	R1017S18E000201220011
02	0122	0012	R1017S18E000201220012
02	0122	0013	R1017S18E000201220013
02	0122	0014	R1017S18E000201220014
02	0122	0015	R1017S18E000201220015
02	0122	0016	R1017S18E000201220016
02	0123	0001	R1017S18E000201230001
02	0123	0002	R1017S18E000201230002
02	0123	0003	R1017S18E000201230003
02	0123	0004	R1017S18E000201230004
02	0123	0005	R1017S18E000201230005
02	0123	0006	R1017S18E000201230006
02	0123	0007	R1017S18E000201230007
02	0123	0008	R1017S18E000201230008
02	0123	0009	R1017S18E000201230009
02	0123	0010	R1017S18E000201230010
02	0123	0011	R1017S18E000201230011
02	0123	0012	R1017S18E000201230012
02	0123	0013	R1017S18E000201230013
02	0123	0014	R1017S18E000201230014
02	0123	0015	R1017S18E000201230015
02	0123	0016	R1017S18E000201230016
02	0124	0001	R1017S18E000201240001
02	0124	0002	R1017S18E000201240002
02	0124	0003	R1017S18E000201240003
02	0125	0001	R1017S18E000201250001
02	0125	0002	R1017S18E000201250002
02	0125	0003	R1017S18E000201250003
02	0125	0004	R1017S18E000201250004
02	0125	0005	R1017S18E000201250005
02	0125	0006	R1017S18E000201250006
02	0125	0007	R1017S18E000201250007
02	0125	0008	R1017S18E000201250008

ALSO

EXHIBIT "A"

CITRUS COUNTY, FLORIDA  
Legal Description

BK0963PG1843

Those certain Lots and Blocks lying in and being a part of CITRUS SPRINGS UNIT 2 according to the plat thereof, as recorded in Plat Book 5 , Pages 108 through 115, inclusive of the Public Records of Citrus County, Florida, being more particularly described as follows:

UNIT	BLOCK	LOT	PARCEL I.D. NO.
02	0125	0009	R1017S18E000201250009
02	0125	0010	R1017S18E000201250010
02	0125	0011	R1017S18E000201250011
02	0125	0012	R1017S18E000201250012
02	0125	0013	R1017S18E000201250013
02	0126	0001	R1017S18E000201260001
02	0126	0002	R1017S18E000201260002
02	0126	0003	R1017S18E000201260003
02	0126	0004	R1017S18E000201260004
02	0126	0005	R1017S18E000201260005
02	0126	0006	R1017S18E000201260006
02	0126	0007	R1017S18E000201260007
02	0126	0008	R1017S18E000201260008
02	0127	0001	R1017S18E000201270001
02	0127	0002	R1017S18E000201270002
02	0127	0003	R1017S18E000201270003
02	0127	0004	R1017S18E000201270004
02	0127	0005	R1017S18E000201270005
02	0127	0006	R1017S18E000201270006
02	0127	0007	R1017S18E000201270007
02	0127	0008	R1017S18E000201270008
02	0128	0001	R1017S18E000201280001
02	0128	0002	R1017S18E000201280002
02	0128	0003	R1017S18E000201280003
02	0128	0004	R1017S18E000201280004
02	0128	0005	R1017S18E000201280005
02	0128	0006	R1017S18E000201280006
02	0128	0007	R1017S18E000201280007
02	0128	0008	R1017S18E000201280008
02	0129	0001	R1017S18E000201290001
02	0129	0002	R1017S18E000201290002
02	0129	0003	R1017S18E000201290003
02	0129	0004	R1017S18E000201290004
02	0130	0001	R1017S18E000201300001
02	0130	0002	R1017S18E000201300002
02	0130	0003	R1017S18E000201300003
02	0130	0004	R1017S18E000201300004
02	0130	0005	R1017S18E000201300005
02	0130	0006	R1017S18E000201300006
02	0130	0007	R1017S18E000201300007
02	0130	0008	R1017S18E000201300008
02	0131	0001	R1017S18E000201310001
02	0131	0002	R1017S18E000201310002
02	0131	0003	R1017S18E000201310003
02	0131	0004	R1017S18E000201310004
02	0131	0005	R1017S18E000201310005
02	0131	0006	R1017S18E000201310006
02	0131	0007	R1017S18E000201310007
02	0131	0008	R1017S18E000201310008
02	0131	0009	R1017S18E000201310009
02	0131	0010	R1017S18E000201310010
02	0131	0011	R1017S18E000201310011
02	0131	0012	R1017S18E000201310012
02	0131	0013	R1017S18E000201310013
02	0131	0014	R1017S18E000201310014

ALSO

EXHIBIT "A"

CITRUS COUNTY, FLORIDA  
Legal Description

BK0963PG1844

Those certain Lots and Blocks lying in and being a part of  
CITRUS SPRINGS UNIT 2 according to the plat thereof,  
as recorded in Plat Book 5 , Pages 108 through 115,  
inclusive of the Public Records of Citrus County, Florida,  
being more particularly described as follows:

UNIT	BLOCK	LOT	PARCEL I.D. NO.
02	0131	0015	R1017S18E000201310015
02	0131	0016	R1017S18E000201310016
02	0132	0001	R1017S18E000201320001
02	0132	0002	R1017S18E000201320002
02	0132	0003	R1017S18E000201320003
02	0132	0004	R1017S18E000201320004
02	0132	0005	R1017S18E000201320005
02	0132	0006	R1017S18E000201320006
02	0132	0007	R1017S18E000201320007
02	0132	0008	R1017S18E000201320008
02	0132	0009	R1017S18E000201320009
02	0132	0010	R1017S18E000201320010
02	0132	0011	R1017S18E000201320011
02	0132	0012	R1017S18E000201320012
02	0132	0013	R1017S18E000201320013
02	0132	0014	R1017S18E000201320014
02	0132	0015	R1017S18E000201320015
02	0132	0016	R1017S18E000201320016
02	0133	0001	R1017S18E000201330001
02	0133	0002	R1017S18E000201330002
02	0133	0003	R1017S18E000201330003
02	0133	0004	R1017S18E000201330004
02	0133	0005	R1017S18E000201330005
02	0133	0006	R1017S18E000201330006
02	0133	0007	R1017S18E000201330007
02	0133	0008	R1017S18E000201330008
02	0133	0009	R1017S18E000201330009
02	0133	0010	R1017S18E000201330010
02	0133	0011	R1017S18E000201330011
02	0133	0012	R1017S18E000201330012
02	0133	0013	R1017S18E000201330013
02	0133	0014	R1017S18E000201330014
02	0133	0015	R1017S18E000201330015
02	0133	0016	R1017S18E000201330016
02	0134	0001	R1017S18E000201340001
02	0134	0002	R1017S18E000201340002
02	0134	0003	R1017S18E000201340003
02	0134	0004	R1017S18E000201340004
02	0134	0005	R1017S18E000201340005
02	0134	0006	R1017S18E000201340006
02	0134	0007	R1017S18E000201340007
02	0134	0008	R1017S18E000201340008
02	0134	0009	R1017S18E000201340009
02	0134	0010	R1017S18E000201340010
02	0134	0011	R1017S18E000201340011
02	0134	0012	R1017S18E000201340012
02	0134	0013	R1017S18E000201340013
02	0135	0001	R1017S18E000201350001
02	0135	0002	R1017S18E000201350002
02	0135	0003	R1017S18E000201350003
02	0135	0004	R1017S18E000201350004
02	0135	0005	R1017S18E000201350005
02	0136	0001	R1017S18E000201360001
02	0136	0002	R1017S18E000201360002
02	0136	0003	R1017S18E000201360003

ALSO

EXHIBIT "A"

CITRUS COUNTY, FLORIDA BK0963PG1845  
 Legal Description

Those certain Lots and Blocks lying in and being a part of CITRUS SPRINGS UNIT 2 according to the plat thereof, as recorded in Plat Book 5 , Pages 108 through 115, inclusive of the Public Records of Citrus County, Florida, being more particularly described as follows:

UNIT	BLOCK	LOT	PARCEL I.D. NO.
02	0136	0004	R1017S18E000201360004
02	0136	0005	R1017S18E000201360005
02	0136	0006	R1017S18E000201360006
02	0136	0007	R1017S18E000201360007
02	0136	0008	R1017S18E000201360008
02	0136	0009	R1017S18E000201360009
02	0136	0010	R1017S18E000201360010
02	0136	0011	R1017S18E000201360011
02	0136	0012	R1017S18E000201360012
02	0136	0013	R1017S18E000201360013
02	0136	0014	R1017S18E000201360014
02	0136	0015	R1017S18E000201360015
02	0136	0016	R1017S18E000201360016
02	0137	0001	R1017S18E000201370001
02	0137	0002	R1017S18E000201370002
02	0137	0003	R1017S18E000201370003
02	0137	0004	R1017S18E000201370004
02	0137	0005	R1017S18E000201370005
02	0137	0006	R1017S18E000201370006
02	0137	0007	R1017S18E000201370007
02	0137	0008	R1017S18E000201370008
02	0137	0009	R1017S18E000201370009
02	0137	0010	R1017S18E000201370010
02	0137	0011	R1017S18E000201370011
02	0137	0012	R1017S18E000201370012
02	0137	0013	R1017S18E000201370013
02	0137	0014	R1017S18E000201370014
02	0137	0015	R1017S18E000201370015
02	0137	0016	R1017S18E000201370016
02	0138	0001	R1017S18E000201380001
02	0138	0002	R1017S18E000201380002
02	0138	0003	R1017S18E000201380003
02	0138	0004	R1017S18E000201380004
02	0138	0005	R1017S18E000201380005
02	0138	0006	R1017S18E000201380006
02	0138	0007	R1017S18E000201380007
02	0138	0008	R1017S18E000201380008
02	0138	0009	R1017S18E000201380009
02	0138	0010	R1017S18E000201380010
02	0138	0011	R1017S18E000201380011
02	0138	0012	R1017S18E000201380012
02	0138	0013	R1017S18E000201380013
02	0138	0014	R1017S18E000201380014
02	0138	0015	R1017S18E000201380015
02	0138	0016	R1017S18E000201380016
02	0139	0001	R1017S18E000201390001
02	0139	0002	R1017S18E000201390002
02	0139	0003	R1017S18E000201390003
02	0139	0004	R1017S18E000201390004
02	0139	0005	R1017S18E000201390005
02	0139	0006	R1017S18E000201390006
02	0139	0007	R1017S18E000201390007
02	0139	0008	R1017S18E000201390008
02	0139	0009	R1017S18E000201390009
02	0139	0010	R1017S18E000201390010

ALSO

EXHIBIT "A"

BK0963PG1846

CITRUS COUNTY, FLORIDA  
Legal Description

Those certain Lots and Blocks lying in and being a part of CITRUS SPRINGS UNIT 2 according to the plat thereof, as recorded in Plat Book 5, Pages 108 through 115, inclusive of the Public Records of Citrus County, Florida, being more particularly described as follows:

UNIT	BLOCK	LOT	PARCEL I.D. NO.
02	0139	0011	R1017S18E000201390011
02	0139	0012	R1017S18E000201390012
02	0139	0013	R1017S18E000201390013
02	0139	0014	R1017S18E000201390014
02	0139	0015	R1017S18E000201390015
02	0139	0016	R1017S18E000201390016
02	0140	0001	R1017S18E000201400001
02	0140	0002	R1017S18E000201400002
02	0140	0003	R1017S18E000201400003
02	0140	0004	R1017S18E000201400004
02	0140	0005	R1017S18E000201400005
02	0140	0025	R1017S18E000201400025
02	0141	0001	R1017S18E000201410001
02	0141	0002	R1017S18E000201410002
02	0141	0003	R1017S18E000201410003
02	0141	0004	R1017S18E000201410004
02	0141	0005	R1017S18E000201410005
02	0141	0006	R1017S18E000201410006
02	0141	0007	R1017S18E000201410007
02	0141	0008	R1017S18E000201410008
02	0141	0009	R1017S18E000201410009
02	0141	0010	R1017S18E000201410010
02	0141	0019	R1017S18E000201410019
02	0141	0020	R1017S18E000201410020
02	0141	0021	R1017S18E000201410021
02	0141	0022	R1017S18E000201410022
02	0141	0023	R1017S18E000201410023
02	0142	0001	R1017S18E000201420001
02	0142	0002	R1017S18E000201420002
02	0142	0003	R1017S18E000201420003
02	0142	0004	R1017S18E000201420004
02	0142	0005	R1017S18E000201420005
02	0142	0006	R1017S18E000201420006
02	0142	0007	R1017S18E000201420007
02	0142	0008	R1017S18E000201420008
02	0142	0009	R1017S18E000201420009
02	0142	0010	R1017S18E000201420010
02	0142	0011	R1017S18E000201420011
02	0142	0013	R1017S18E000201420013
02	0142	0014	R1017S18E000201420014
02	0142	0015	R1017S18E000201420015
02	0142	0016	R1017S18E000201420016
02	0142	0017	R1017S18E000201420017
02	0142	0018	R1017S18E000201420018
02	0142	0019	R1017S18E000201420019
02	0142	0020	R1017S18E000201420020
02	0142	0021	R1017S18E000201420021
02	0142	0022	R1017S18E000201420022
02	0143	0001	R1017S18E000201430001
02	0143	0002	R1017S18E000201430002
02	0143	0003	R1017S18E000201430003
02	0143	0004	R1017S18E000201430004
02	0143	0005	R1017S18E000201430005
02	0143	0006	R1017S18E000201430006
02	0143	0007	R1017S18E000201430007

ALSO

EXHIBIT "A"

BK 0963 PG 1847

CITRUS COUNTY, FLORIDA  
Legal Description

Those certain Lots and Blocks lying in and being a part of  
CITRUS SPRINGS UNIT 2 according to the plat thereof,  
as recorded in Plat Book 5, Pages 108 through 115,  
inclusive of the Public Records of Citrus County, Florida,  
being more particularly described as follows:

UNIT	BLOCK	LOT	PARCEL I.D. NO.
02	0143	0008	R1017S18E000201430008
02	0143	0009	R1017S18E000201430009
02	0143	0010	R1017S18E000201430010
02	0143	0011	R1017S18E000201430011
02	0143	0012	R1017S18E000201430012
02	0143	0013	R1017S18E000201430013
02	0143	0014	R1017S18E000201430014
02	0143	0015	R1017S18E000201430015
02	0143	0016	R1017S18E000201430016
02	0143	0017	R1017S18E000201430017
02	0143	0018	R1017S18E000201430018
02	0143	0019	R1017S18E000201430019
02	0144	0001	R1017S18E000201440001
02	0144	0002	R1017S18E000201440002
02	0144	0003	R1017S18E000201440003
02	0144	0004	R1017S18E000201440004
02	0144	0005	R1017S18E000201440005
02	0144	0006	R1017S18E000201440006
02	0144	0007	R1017S18E000201440007
02	0144	0013	R1017S18E000201440013
02	0144	0014	R1017S18E000201440014
02	0144	0015	R1017S18E000201440015
02	0144	0016	R1017S18E000201440016
02	0144	0017	R1017S18E000201440017
02	0144	0018	R1017S18E000201440018
02	0144	0019	R1017S18E000201440019
02	0144	0020	R1017S18E000201440020
02	0144	0021	R1017S18E000201440021
02	0144	0022	R1017S18E000201440022
02	0145	0001	R1017S18E000201450001
02	0145	0002	R1017S18E000201450002
02	0145	0003	R1017S18E000201450003
02	0145	0004	R1017S18E000201450004
02	0145	0005	R1017S18E000201450005
02	0145	0006	R1017S18E000201450006
02	0145	0007	R1017S18E000201450007
02	0145	0008	R1017S18E000201450008
02	0145	0009	R1017S18E000201450009
02	0145	0010	R1017S18E000201450010
02	0145	0011	R1017S18E000201450011
02	0145	0012	R1017S18E000201450012
02	0145	0013	R1017S18E000201450013
02	0146	0001	R1017S18E000201460001
02	0146	0002	R1017S18E000201460002
02	0146	0003	R1017S18E000201460003
02	0146	0004	R1017S18E000201460004
02	0146	0005	R1017S18E000201460005
02	0146	0006	R1017S18E000201460006
02	0146	0007	R1017S18E000201460007
02	0146	0008	R1017S18E000201460008
02	0146	0009	R1017S18E000201460009
02	0146	0010	R1017S18E000201460010
02	0146	0011	R1017S18E000201460011
02	0146	0012	R1017S18E000201460012
02	0147	0001	R1017S18E000201470001

ALSO

EXHIBIT "A"

CITRUS COUNTY, FLORIDA  
Legal Description

BK 0963 PG 1848

Those certain Lots and Blocks lying in and being a part of  
CITRUS SPRINGS UNIT 2 according to the plat thereof,  
as recorded in Plat Book 5, Pages 108 through 115,  
inclusive of the Public Records of Citrus County, Florida,  
being more particularly described as follows:

UNIT	BLOCK	LOT	PARCEL I.D. NO.
02	0147	0002	R1017S18E000201470002
02	0147	0003	R1017S18E000201470003
02	0147	0004	R1017S18E000201470004
02	0147	0005	R1017S18E000201470005
02	0147	0006	R1017S18E000201470006
02	0147	0007	R1017S18E000201470007
02	0147	0008	R1017S18E000201470008
02	0147	0009	R1017S18E000201470009
02	0147	0010	R1017S18E000201470010
02	0147	0011	R1017S18E000201470011
02	0147	0012	R1017S18E000201470012
02	0147	0013	R1017S18E000201470013
02	0148	0009	R1017S18E000201480009
02	0148	0010	R1017S18E000201480010
02	0148	0011	R1017S18E000201480011
02	0148	0012	R1017S18E000201480012
02	0148	0013	R1017S18E000201480013
02	0148	0014	R1017S18E000201480014
02	0148	0015	R1017S18E000201480015
02	0148	0016	R1017S18E000201480016
02	0148	0017	R1017S18E000201480017
02	0148	0018	R1017S18E000201480018
02	0148	0019	R1017S18E000201480019
02	0148	0020	R1017S18E000201480020
02	0148	0021	R1017S18E000201480021
02	0148	0022	R1017S18E000201480022
02	0148	0023	R1017S18E000201480023
02	0148	0024	R1017S18E000201480024
02	0149	0006	R1017S18E000201490006
02	0149	0007	R1017S18E000201490007
02	0149	0008	R1017S18E000201490008
02	0149	0009	R1017S18E000201490009
02	0149	0010	R1017S18E000201490010
02	0149	0011	R1017S18E000201490011
02	0149	0012	R1017S18E000201490012
02	0149	0013	R1017S18E000201490013
02	0149	0014	R1017S18E000201490014
02	0149	0015	R1017S18E000201490015
02	0149	0016	R1017S18E000201490016
02	0149	0017	R1017S18E000201490017
02	0149	0018	R1017S18E000201490018
02	0149	0019	R1017S18E000201490019
02	0149	0020	R1017S18E000201490020
02	0149	0021	R1017S18E000201490021
02	0149	0022	R1017S18E000201490022
02	0149	0023	R1017S18E000201490023
02	0149	0024	R1017S18E000201490024
02	0149	0025	R1017S18E000201490025
02	0149	0026	R1017S18E000201490026
02	0149	0027	R1017S18E000201490027
02	0151	0001	R1017S18E000201510001
02	0151	0002	R1017S18E000201510002
02	0151	0014	R1017S18E000201510014
02	0151	0015	R1017S18E000201510015
02	0151	0016	R1017S18E000201510016

ALSO

EXHIBIT "A"

CITRUS COUNTY, FLORIDA  
 Legal Description

BK0963PG1849

Those certain Lots and Blocks lying in and being a part of  
 CITRUS SPRINGS UNIT 2 according to the plat thereof,  
 as recorded in Plat Book 5 , Pages 108 through 115,  
 inclusive of the Public Records of Citrus County, Florida,  
 being more particularly described as follows:

UNIT	BLOCK	LOT	PARCEL I.D. NO.
02	0151	0017	R1017S18E000201510017
02	0152	0001	R1017S18E000201520001
02	0152	0002	R1017S18E000201520002
02	0152	0003	R1017S18E000201520003
02	0152	0004	R1017S18E000201520004
02	0152	0005	R1017S18E000201520005
02	0152	0006	R1017S18E000201520006
02	0152	0007	R1017S18E000201520007
02	0152	0008	R1017S18E000201520008
02	0152	0009	R1017S18E000201520009
02	0152	0010	R1017S18E000201520010
02	0152	0011	R1017S18E000201520011
02	0152	0012	R1017S18E000201520012
02	0152	0013	R1017S18E000201520013
02	0152	0014	R1017S18E000201520014
02	0152	0015	R1017S18E000201520015
02	0152	0016	R1017S18E000201520016
02	0155	0007	R1017S18E000201550007
02	0155	0008	R1017S18E000201550008
02	0155	0009	R1017S18E000201550009
02	0155	0010	R1017S18E000201550010
02	0156	0001	R1017S18E000201560001
02	0156	0002	R1017S18E000201560002
02	0156	0003	R1017S18E000201560003
02	0156	0014	R1017S18E000201560014
02	0156	0015	R1017S18E000201560015
02	0156	0016	R1017S18E000201560016
02	0156	0017	R1017S18E000201560017
02	0156	0018	R1017S18E000201560018
02	0157	0001	R1017S18E000201570001
02	0157	0002	R1017S18E000201570002
02	0157	0003	R1017S18E000201570003
02	0157	0004	R1017S18E000201570004
02	0157	0005	R1017S18E000201570005
02	0157	0016	R1017S18E000201570016
02	0157	0017	R1017S18E000201570017
02	0157	0018	R1017S18E000201570018
02	0157	0019	R1017S18E000201570019
02	0157	0020	R1017S18E000201570020
02	0157	0021	R1017S18E000201570021
02	0157	0022	R1017S18E000201570022
02	0157	0023	R1017S18E000201570023
02	0157	0024	R1017S18E000201570024
02	0158	0001	R1017S18E000201580001
02	0158	0002	R1017S18E000201580002
02	0158	0003	R1017S18E000201580003
02	0158	0004	R1017S18E000201580004
02	0158	0005	R1017S18E000201580005
02	0158	0006	R1017S18E000201580006
02	0158	0007	R1017S18E000201580007
02	0158	0008	R1017S18E000201580008
02	0158	0009	R1017S18E000201580009
02	0158	0010	R1017S18E000201580010
02	0158	0017	R1017S18E000201580017
02	0158	0018	R1017S18E000201580018

ALSO

EXHIBIT "A"

CITRUS COUNTY, FLORIDA BK0963PG1850  
 Legal Description

Those certain Lots and Blocks lying in and being a part of CITRUS SPRINGS UNIT 2 according to the plat thereof, as recorded in Plat Book 5, Pages 108 through 115, inclusive of the Public Records of Citrus County, Florida, being more particularly described as follows:

UNIT	BLOCK	LOT	PARCEL I.D. NO.
02	0158	0019	R1017S18E000201580019
02	0158	0020	R1017S18E000201580020
02	0158	0021	R1017S18E000201580021
02	0158	0022	R1017S18E000201580022
02	0158	0023	R1017S18E000201580023
02	0158	0024	R1017S18E000201580024
02	0158	0025	R1017S18E000201580025
02	0158	0026	R1017S18E000201580026
02	0159	0001	R1017S18E000201590001
02	0159	0002	R1017S18E000201590002
02	0159	0003	R1017S18E000201590003
02	0159	0004	R1017S18E000201590004
02	0159	0005	R1017S18E000201590005
02	0159	0006	R1017S18E000201590006
02	0159	0007	R1017S18E000201590007
02	0159	0008	R1017S18E000201590008
02	0159	0009	R1017S18E000201590009
02	0159	0010	R1017S18E000201590010
02	0168	0009	R1017S18E000201680009
02	0168	0010	R1017S18E000201680010
02	0168	0011	R1017S18E000201680011
02	0168	0012	R1017S18E000201680012
02	0168	0013	R1017S18E000201680013
02	0168	0014	R1017S18E000201680014
02	0168	0015	R1017S18E000201680015
02	0171	0008	R1017S18E000201710008
02	0171	0009	R1017S18E000201710009
02	0171	0010	R1017S18E000201710010
02	0171	0011	R1017S18E000201710011
02	0171	0012	R1017S18E000201710012

ALSO

Those certain Lots and Blocks lying in and being a part of CITRUS SPRINGS UNIT 3 according to the plat thereof, as recorded in Plat Book 5, Pages 116 through 129, inclusive of the Public Records of Citrus County, Florida, being more particularly described as follows:

UNIT	BLOCK	LOT	PARCEL I.D. NO.
03	0231	0006	R1017S18E000302310006

ALSO

Those certain Lots and Blocks lying in and being a part of CITRUS SPRINGS UNIT 4 according to the plat thereof, as recorded in Plat Book 5, Pages 133 through 152, inclusive of the Public Records of Citrus County, Florida, being more particularly described as follows:

UNIT	BLOCK	LOT	PARCEL I.D. NO.
04	0356	0002	R1017S18E000403560002
04	0356	0003	R1017S18E000403560003
04	0356	0004	R1017S18E000403560004
04	0356	0023	R1017S18E000403560023
04	0356	0024	R1017S18E000403560024
04	0356	0025	R1017S18E000403560025
04	0356	0026	R1017S18E000403560026

ALSO

EXHIBIT "A"

CITRUS COUNTY, FLORIDA BK0963PG1851  
 Legal Description

Those certain Lots and Blocks lying in and being a part of CITRUS SPRINGS UNIT 4 according to the plat thereof, as recorded in Plat Book 5, Pages 133 through 152, inclusive of the Public Records of Citrus County, Florida, being more particularly described as follows:

UNIT	BLOCK	LOT	PARCEL I.D. NO.
04	0358	0022	R1017S18E000403580022
04	0358	0023	R1017S18E000403580023
04	0369	0001	R1017S18E000403690001
04	0369	0002	R1017S18E000403690002
04	0369	0003	R1017S18E000403690003
04	0369	0004	R1017S18E000403690004
04	0369	0005	R1017S18E000403690005
04	0370	0001	R1017S18E000403700001
04	0370	0003	R1017S18E000403700003
04	0403	0015	R1017S18E000404030015
04	0403	0016	R1017S18E000404030016
04	0422	0004	R1017S18E000404220004
04	0425	0023	R1017S18E000404250023

ALSO

That certain Tract lying in and being a part of CITRUS SPRINGS UNIT 4 according to the plat thereof, as recorded in Plat Book 5, Pages 133 through 152, inclusive of the Public Records of Citrus County, Florida, being more particularly described as follows:

UNIT	TRACT	PARCEL I.D. NO.
04	000R	R1017S18E0004000R

ALSO

Those certain Lots and Blocks lying in and being a part of CITRUS SPRINGS UNIT 5 according to the plat thereof, as recorded in Plat Book 6, Pages 1 through 14, inclusive of the Public Records of Citrus County, Florida, being more particularly described as follows:

UNIT	BLOCK	LOT	PARCEL I.D. NO.
05	0463	0006	R1017S18E000504630006
05	0483	0007	R1017S18E000504830007
05	0508	0008	R1017S18E000505080008
05	0508	0009	R1017S18E000505080009
05	0538	0005	R1017S18E000505380005
05	0539	0006	R1017S18E000505390006
05	0539	0012	R1017S18E000505390012
05	0540	0002	R1017S18E000505400002

ALSO

Those certain Lots and Blocks lying in and being a part of CITRUS SPRINGS UNIT 7 according to the plat thereof, as recorded in Plat Book 6, Pages 33 through 39, inclusive of the Public Records of Citrus County, Florida, being more particularly described as follows:

UNIT	BLOCK	LOT	PARCEL I.D. NO.
07	0732	0009	R1017S18E000707320009
07	0781	0023	R1017S18E000707810023
07	0792	0013	R1017S18E000707920013
07	0801	0008	R1017S18E000708010008
07	0801	0009	R1017S18E000708010009

ALSO

EXHIBIT "A"

CITRUS COUNTY, FLORIDA  
 Legal Description

Those certain Lots and Blocks lying in and being a part of CITRUS SPRINGS UNIT 8 according to the plat thereof, as recorded in Plat Book 6, Pages 43 through 49, inclusive of the Public Records of Citrus County, Florida, being more particularly described as follows:

UNIT	BLOCK	LOT	PARCEL I.D. NO.
08	0697	0016	R1017S18E000806970016
08	0701	0020	R1017S18E000807010020
08	0701	0021	R1017S18E000807010021
08	0757	0011	R1017S18E000807570011
08	0759	0001	R1017S18E000807590001
08	0761	0003	R1017S18E000807610003
08	0766	0008	R1017S18E000807660008
08	0771	0021	R1017S18E000807710021

ALSO

That certain Tract lying in and being a part of CITRUS SPRINGS UNIT 8 according to the plat thereof, as recorded in Plat Book 6, Pages 43 through 49, inclusive of the Public Records of Citrus County, Florida, being more particularly described as follows:

UNIT	TRACT	PARCEL I.D. NO.
08	000A	R1017S18E0008000A

ALSO

Those certain Lots and Blocks lying in and being a part of CITRUS SPRINGS UNIT 9 according to the plat thereof, as recorded in Plat Book 6, Pages 61 through 66, inclusive of the Public Records of Citrus County, Florida, being more particularly described as follows:

UNIT	BLOCK	LOT	PARCEL I.D. NO.
09	0624	0010	R1017S18E000906240010
09	0691	0004	R1017S18E000906910004
09	0691	0006	R1017S18E000906910006
09	0691	0007	R1017S18E000906910007
09	0691	0010	R1017S18E000906910010
09	0691	0011	R1017S18E000906910011
09	0691	0012	R1017S18E000906910012
09	0691	0013	R1017S18E000906910013
09	0693	0010	R1017S18E000906930010
09	0695	0008	R1017S18E000906950008
09	0816	0015	R1017S18E000908160015
09	0816	0016	R1017S18E000908160016

ALSO

Those certain Tracts lying in and being a part of A REPLAT OF A PORTION OF CITRUS SPRINGS UNIT 10 according to the plat thereof as recorded in Plat Book 6, Pages 142 through 144, inclusive of the Public Records of Citrus County, Florida, being more particularly described as follows:

UNIT	TRACT	PARCEL I.D. NO.
10	000B	R1017S18E0010000B
10	000D	R1017S18E0010000D

ALSO

EXHIBIT "A"

CITRUS COUNTY, FLORIDA  
 Legal Description

That certain Lot and Block lying in and being a part of CITRUS SPRINGS UNIT 11 according to the plat thereof, as recorded in Plat Book 6 , Pages 80 through 86 , inclusive of the Public Records of Citrus County, Florida, being more particularly described as follows:

UNIT	BLOCK	LOT	PARCEL I.D. NO.
11	0608	0002	R1017S18E001106080002

ALSO

Those certain Lots and Blocks lying in and being a part of CITRUS SPRINGS UNIT 12 according to the plat thereof, as recorded in Plat Book 6 , Pages 87 through 95 , inclusive of the Public Records of Citrus County, Florida, being more particularly described as follows:

UNIT	BLOCK	LOT	PARCEL I.D. NO.
12	0887	0001	R1017S18E001208870001
12	0888	0008	R1017S18E001208880008
12	0892	0003	R1017S18E001208920003
12	0898	0010	R1017S18E001208980010

ALSO

That certain Tract lying in and being a part of CITRUS SPRINGS UNIT 12 according to the plat thereof, as recorded in Plat Book 6 , Pages 87 through 95 , inclusive of the Public Records of Citrus County, Florida, being more particularly described as follows:

UNIT	TRACT	PARCEL I.D. NO.
12	000B	R1017S18E0012000B

ALSO

Those certain Lots and Blocks lying in and being a part of CITRUS SPRINGS UNIT 13 according to the plat thereof, as recorded in Plat Book 6 , Pages 98 through 108 , inclusive of the Public Records of Citrus County, Florida, being more particularly described as follows:

UNIT	BLOCK	LOT	PARCEL I.D. NO.
13	0925	0006	R1017S18E001309250006
13	0926	0019	R1017S18E001309260019
13	0939	0012	R1017S18E001309390012
13	0949	0002	R1017S18E001309490002
13	0950	0002	R1017S18E001309500002
13	0950	0003	R1017S18E001309500003
13	1000	0001	R1017S18E001310000001
13	1000	0002	R1017S18E001310000002
13	1000	0003	R1017S18E001310000003
13	1000	0005	R1017S18E001310000005
13	1001	0003	R1017S18E001310010003

ALSO

EXHIBIT "A"

CITRUS COUNTY, FLORIDA  
Legal Description

BK0963PG1854

Those certain Tracts lying in and being a part of  
CITRUS SPRINGS UNIT 13 according to the plat thereof,  
as recorded in Plat Book 6 , Pages 98 through 108,  
inclusive of the Public Records of Citrus County, Florida,  
being more particularly described as follows:

UNIT	TRACT	PARCEL I.D. NO.
13	000C	R1017S18E0013000C
13	000D	R1017S18E0013000D

ALSO

Those certain Lots and Blocks lying in and being a part of  
CITRUS SPRINGS UNIT 15 according to the plat thereof,  
as recorded in Plat Book 6 , Pages 123 through 128,  
inclusive of the Public Records of Citrus County, Florida,  
being more particularly described as follows:

UNIT	BLOCK	LOT	PARCEL I.D. NO.
15	1134	0001	R1017S18E001511340001
15	1134	0002	R1017S18E001511340002
15	1134	0003	R1017S18E001511340003
15	1134	0004	R1017S18E001511340004
15	1134	0005	R1017S18E001511340005
15	1134	0006	R1017S18E001511340006
15	1134	0007	R1017S18E001511340007
15	1134	0008	R1017S18E001511340008
15	1134	0010	R1017S18E001511340010
15	1134	0012	R1017S18E001511340012
15	1134	0013	R1017S18E001511340013
15	1134	0014	R1017S18E001511340014
15	1136	0013	R1017S18E001511360013
15	1138	0014	R1017S18E001511380014
15	1139	0004	R1017S18E001511390004
15	1139	0005	R1017S18E001511390005
15	1139	0006	R1017S18E001511390006
15	1140	0015	R1017S18E001511400015
15	1141	0015	R1017S18E001511410015
15	1143	0019	R1017S18E001511430019
15	1144	0023	R1017S18E001511440023
15	1145	0010	R1017S18E001511450010
15	1145	0026	R1017S18E001511450026
15	1148	0021	R1017S18E001511480021
15	1148	0024	R1017S18E001511480024
15	1148	0025	R1017S18E001511480025
15	1148	0026	R1017S18E001511480026
15	1148	0034	R1017S18E001511480034
15	1148	0044	R1017S18E001511480044
15	1148	0052	R1017S18E001511480052
15	1153	0028	R1017S18E001511530028
15	1154	0001	R1017S18E001511540001
15	1154	0008	R1017S18E001511540008
15	1154	0016	R1017S18E001511540016
15	1154	0017	R1017S18E001511540017
15	1155	0007	R1017S18E001511550007
15	1155	0010	R1017S18E001511550010
15	1157	0001	R1017S18E001511570001
15	1157	0002	R1017S18E001511570002
15	1157	0003	R1017S18E001511570003
15	1158	0001	R1017S18E001511580001
15	1158	0002	R1017S18E001511580002
15	1158	0003	R1017S18E001511580003
15	1158	0004	R1017S18E001511580004
15	1158	0005	R1017S18E001511580005
15	1158	0006	R1017S18E001511580006
15	1158	0007	R1017S18E001511580007
15	1158	0008	R1017S18E001511580008

ALSO

EXHIBIT "A"

BK0963PG1855

CITRUS COUNTY, FLORIDA  
 Legal Description

Those certain Lots and Blocks lying in and being a part of CITRUS SPRINGS UNIT 15 according to the plat thereof, as recorded in Plat Book 6 , Pages 123 through 128, inclusive of the Public Records of Citrus County, Florida, being more particularly described as follows:

UNIT	BLOCK	LOT	PARCEL I.D. NO.
15	1158	0009	R1017S18E001511580009
15	1158	0010	R1017S18E001511580010
15	1158	0011	R1017S18E001511580011
15	1159	0001	R1017S18E001511590001
15	1159	0002	R1017S18E001511590002
15	1159	0003	R1017S18E001511590003
15	1159	0004	R1017S18E001511590004
15	1159	0005	R1017S18E001511590005
15	1159	0006	R1017S18E001511590006
15	1159	0007	R1017S18E001511590007
15	1159	0008	R1017S18E001511590008
15	1159	0009	R1017S18E001511590009
15	1159	0010	R1017S18E001511590010

ALSO

Those certain Lots and Blocks lying in and being a part of CITRUS SPRINGS UNIT 16 according to the plat thereof, as recorded in Plat Book 6 , Pages 145 through 150, inclusive of the Public Records of Citrus County, Florida, being more particularly described as follows:

UNIT	BLOCK	LOT	PARCEL I.D. NO.
16	0959	0027	R1017S18E001609590027
16	0960	0005	R1017S18E001609600005
16	0964	0014	R1017S18E001609640014
16	0971	0005	R1017S18E001609710005
16	0971	0010	R1017S18E001609710010
16	0972	0021	R1017S18E001609720021
16	0976	0002	R1017S18E001609760002
16	0978	0033	R1017S18E001609780033
16	0991	0017	R1017S18E001609910017
16	0992	0017	R1017S18E001609920017
16	0993	0012	R1017S18E001609930012
16	0993	0013	R1017S18E001609930013

ALSO

Those certain Lots and Blocks lying in and being a part of CITRUS SPRINGS UNIT 17 according to the plat thereof, as recorded in Plat Book 7 , Pages 1 through 18 , inclusive of the Public Records of Citrus County, Florida, being more particularly described as follows:

UNIT	BLOCK	LOT	PARCEL I.D. NO.
17	1162	0012	R1017S18E001711620012
17	1163	0036	R1017S18E001711630036
17	1165	0008	R1017S18E001711650008
17	1165	0009	R1017S18E001711650009
17	1165	0011	R1017S18E001711650011
17	1166	0014	R1017S18E001711660014
17	1172	0007	R1017S18E001711720007
17	1172	0008	R1017S18E001711720008
17	1177	0001	R1017S18E001711770001
17	1177	0008	R1017S18E001711770008
17	1178	0009	R1017S18E001711780009
17	1178	0010	R1017S18E001711780010
17	1179	0001	R1017S18E001711790001
17	1180	0004	R1017S18E001711800004

ALSO

EXHIBIT "A"

CITRUS COUNTY, FLORIDA  
Legal Description

BK0963PG1856

Those certain Lots and Blocks lying in and being a part of  
CITRUS SPRINGS UNIT 17 according to the plat thereof,  
as recorded in Plat Book 7, Pages 1 through 18,  
inclusive of the Public Records of Citrus County, Florida,  
being more particularly described as follows:

UNIT	BLOCK	LOT	PARCEL I.D. NO.
17	1181	0005	R1017S18E001711810005
17	1183	0003	R1017S18E001711830003
17	1184	0016	R1017S18E001711840016
17	1185	0001	R1017S18E001711850001
17	1185	0002	R1017S18E001711850002
17	1185	0003	R1017S18E001711850003
17	1185	0004	R1017S18E001711850004
17	1186	0003	R1017S18E001711860003
17	1186	0005	R1017S18E001711860005
17	1186	0007	R1017S18E001711860007
17	1186	0009	R1017S18E001711860009
17	1191	0019	R1017S18E001711910019
17	1191	0020	R1017S18E001711910020
17	1191	0033	R1017S18E001711910033
17	1191	0034	R1017S18E001711910034
17	1191	0035	R1017S18E001711910035
17	1191	0040	R1017S18E001711910040
17	1191	0041	R1017S18E001711910041
17	1191	0042	R1017S18E001711910042
17	1191	0043	R1017S18E001711910043
17	1191	0044	R1017S18E001711910044
17	1191	0045	R1017S18E001711910045
17	1193	0020	R1017S18E001711930020
17	1195	0012	R1017S18E001711950012
17	1195	0017	R1017S18E001711950017
17	1195	0018	R1017S18E001711950018
17	1196	0002	R1017S18E001711960002
17	1196	0003	R1017S18E001711960003
17	1196	0004	R1017S18E001711960004
17	1196	0011	R1017S18E001711960011
17	1196	0015	R1017S18E001711960015
17	1196	0016	R1017S18E001711960016
17	1196	0017	R1017S18E001711960017
17	1196	0020	R1017S18E001711960020
17	1196	0021	R1017S18E001711960021
17	1196	0022	R1017S18E001711960022
17	1196	0023	R1017S18E001711960023
17	1196	0026	R1017S18E001711960026
17	1196	0027	R1017S18E001711960027
17	1196	0028	R1017S18E001711960028
17	1196	0029	R1017S18E001711960029
17	1198	0012	R1017S18E001711980012
17	1198	0013	R1017S18E001711980013
17	1198	0028	R1017S18E001711980028
17	1199	0009	R1017S18E001711990009
17	1200	0003	R1017S18E001712000003
17	1200	0005	R1017S18E001712000005
17	1200	0006	R1017S18E001712000006
17	1201	0005	R1017S18E001712010005
17	1201	0007	R1017S18E001712010007
17	1202	0004	R1017S18E001712020004
17	1206	0009	R1017S18E001712060009
17	1206	0020	R1017S18E001712060020
17	1210	0011	R1017S18E001712100011

ALSO

EXHIBIT "A"

CITRUS COUNTY, FLORIDA BK0963PG1857  
 Legal Description

Those certain Lots and Blocks lying in and being a part of CITRUS SPRINGS UNIT 17 according to the plat thereof, as recorded in Plat Book 7, Pages 1 through 18, inclusive of the Public Records of Citrus County, Florida, being more particularly described as follows:

UNIT	BLOCK	LOT	PARCEL I.D. NO.
17	1211	0002	R1017S18E001712110002
17	1213	0004	R1017S18E001712130004
17	1214	0024	R1017S18E001712140024
17	1215	0019	R1017S18E001712150019
17	1217	0004	R1017S18E001712170004
17	1217	0010	R1017S18E001712170010
17	1218	0033	R1017S18E001712180033
17	1221	0002	R1017S18E001712210002
17	1221	0004	R1017S18E001712210004
17	1221	0005	R1017S18E001712210005
17	1221	0011	R1017S18E001712210011
17	1221	0012	R1017S18E001712210012
17	1221	0014	R1017S18E001712210014
17	1221	0017	R1017S18E001712210017
17	1224	0019	R1017S18E001712240019
17	1225	0007	R1017S18E001712250007
17	1225	0009	R1017S18E001712250009
17	1225	0010	R1017S18E001712250010
17	1225	0022	R1017S18E001712250022
17	1225	0024	R1017S18E001712250024
17	1225	0026	R1017S18E001712250026
17	1225	0027	R1017S18E001712250027
17	1225	0028	R1017S18E001712250028
17	1228	0012	R1017S18E001712280012
17	1229	0008	R1017S18E001712290008
17	1232	0004	R1017S18E001712320004
17	1236	0011	R1017S18E001712360011
17	1237	0001	R1017S18E001712370001
17	1237	0002	R1017S18E001712370002
17	1237	0003	R1017S18E001712370003
17	1237	0004	R1017S18E001712370004
17	1237	0005	R1017S18E001712370005
17	1237	0006	R1017S18E001712370006
17	1237	0007	R1017S18E001712370007
17	1237	0009	R1017S18E001712370009

ALSO

Those certain Tracts lying in and being a part of CITRUS SPRINGS UNIT 17 according to the plat thereof, as recorded in Plat Book 7, Pages 1 through 18, inclusive of the Public Records of Citrus County, Florida, being more particularly described as follows:

UNIT	TRACT	PARCEL I.D. NO.
17	000E	R1017S18E0017000E
17	000G	R1017S18E0017000G
17	0000	R1017S18E00170000

ALSO

Those certain Lots and Blocks lying in and being a part of CITRUS SPRINGS UNIT 18 according to the plat thereof, as recorded in Plat Book 7, Pages 34 through 36, inclusive of the Public Records of Citrus County, Florida, being more particularly described as follows:

UNIT	BLOCK	LOT	PARCEL I.D. NO.
18	1009	0004	R1017S18E001810090004

ALSO

EXHIBIT "A"

CITRUS COUNTY, FLORIDA BK0963PG1858  
 Legal Description

Those certain Lots and Blocks lying in and being a part of CITRUS SPRINGS UNIT 18 according to the plat thereof, as recorded in Plat Book 7, Pages 34 through 36, inclusive of the Public Records of Citrus County, Florida, being more particularly described as follows:

UNIT	BLOCK	LOT	PARCEL I.D. NO.
18	1009	0009	R1017S18E001810090009
18	1009	0013	R1017S18E001810090013
18	1009	0014	R1017S18E001810090014
18	1010	0018	R1017S18E001810100018
18	1013	0007	R1017S18E001810130007
18	1014	0012	R1017S18E001810140012
18	1016	0005	R1017S18E001810160005
18	1016	0012	R1017S18E001810160012
18	1017	0005	R1017S18E001810170005
18	1017	0007	R1017S18E001810170007
18	1019	0003	R1017S18E001810190003
18	1019	0006	R1017S18E001810190006
18	1021	0015	R1017S18E001810210015
18	1021	0026	R1017S18E001810210026
18	1021	0028	R1017S18E001810210028
18	1022	0001	R1017S18E001810220001
18	1022	0007	R1017S18E001810220007
18	1023	0010	R1017S18E001810230010
18	1025	0010	R1017S18E001810250010
18	1025	0016	R1017S18E001810250016
18	1026	0001	R1017S18E001810260001

ALSO

Those certain Lots and Blocks lying in and being a part of CITRUS SPRINGS UNIT 19 according to the plat thereof, as recorded in Plat Book 7, Pages 40 through 48, inclusive of the Public Records of Citrus County, Florida, being more particularly described as follows:

UNIT	BLOCK	LOT	PARCEL I.D. NO.
19	1190	0010	R1017S18E001911900010
19	1190	0011	R1017S18E001911900011
19	1241	0002	R1017S18E001912410002
19	1241	0003	R1017S18E001912410003
19	1241	0004	R1017S18E001912410004
19	1241	0026	R1017S18E001912410026
19	1241	0028	R1017S18E001912410028
19	1241	0029	R1017S18E001912410029
19	1242	0007	R1017S18E001912420007
19	1242	0008	R1017S18E001912420008
19	1242	0009	R1017S18E001912420009
19	1242	0010	R1017S18E001912420010
19	1242	0011	R1017S18E001912420011
19	1242	0012	R1017S18E001912420012
19	1242	0014	R1017S18E001912420014
19	1242	0015	R1017S18E001912420015
19	1242	0016	R1017S18E001912420016
19	1242	0017	R1017S18E001912420017
19	1245	0018	R1017S18E001912450018
19	1247	0007	R1017S18E001912470007
19	1248	0001	R1017S18E001912480001
19	1248	0008	R1017S18E001912480008
19	1249	0011	R1017S18E001912490011
19	1249	0012	R1017S18E001912490012
19	1249	0013	R1017S18E001912490013
19	1249	0014	R1017S18E001912490014
19	1249	0015	R1017S18E001912490015
19	1249	0016	R1017S18E001912490016

ALSO

EXHIBIT "A"

CITRUS COUNTY, FLORIDA  
Legal Description

BK0963PG1859

Those certain Lots and Blocks lying in and being a part of  
CITRUS SPRINGS UNIT 19 according to the plat thereof,  
as recorded in Plat Book 7, Pages 40 through 48,  
inclusive of the Public Records of Citrus County, Florida,  
being more particularly described as follows:

UNIT	BLOCK	LOT	PARCEL I.D. NO.
19	1249	0017	R1017S18E001912490017
19	1249	0019	R1017S18E001912490019
19	1252	0007	R1017S18E001912520007
19	1252	0008	R1017S18E001912520008
19	1255	0005	R1017S18E001912550005
19	1256	0007	R1017S18E001912560007
19	1256	0008	R1017S18E001912560008
19	1264	0005	R1017S18E001912640005
19	1266	0006	R1017S18E001912660006
19	1268	0001	R1017S18E001912680001
19	1268	0014	R1017S18E001912680014
19	1272	0016	R1017S18E001912720016
19	1272	0022	R1017S18E001912720022
19	1272	0023	R1017S18E001912720023
19	1272	0024	R1017S18E001912720024
19	1272	0025	R1017S18E001912720025
19	1272	0026	R1017S18E001912720026
19	1272	0027	R1017S18E001912720027
19	1272	0028	R1017S18E001912720028
19	1273	0001	R1017S18E001912730001
19	1273	0018	R1017S18E001912730018
19	1273	0019	R1017S18E001912730019
19	1273	0020	R1017S18E001912730020
19	1273	0021	R1017S18E001912730021
19	1273	0022	R1017S18E001912730022
19	1273	0037	R1017S18E001912730037
19	1273	0038	R1017S18E001912730038
19	1273	0039	R1017S18E001912730039
19	1274	0007	R1017S18E001912740007
19	1274	0008	R1017S18E001912740008
19	1274	0009	R1017S18E001912740009
19	1274	0011	R1017S18E001912740011
19	1274	0012	R1017S18E001912740012
19	1274	0013	R1017S18E001912740013
19	1274	0015	R1017S18E001912740015
19	1274	0033	R1017S18E001912740033
19	1274	0034	R1017S18E001912740034
19	1274	0035	R1017S18E001912740035
19	1274	0037	R1017S18E001912740037
19	1274	0038	R1017S18E001912740038
19	1274	0041	R1017S18E001912740041
19	1275	0004	R1017S18E001912750004
19	1279	0005	R1017S18E001912790005
19	1279	0006	R1017S18E001912790006
19	1279	0007	R1017S18E001912790007
19	1279	0008	R1017S18E001912790008
19	1279	0009	R1017S18E001912790009
19	1279	0010	R1017S18E001912790010
19	1279	0011	R1017S18E001912790011
19	1279	0012	R1017S18E001912790012
19	1279	0014	R1017S18E001912790014
19	1279	0026	R1017S18E001912790026
19	1280	0002	R1017S18E001912800002
19	1280	0021	R1017S18E001912800021
19	1281	0005	R1017S18E001912810005

ALSO

EXHIBIT "A"

CITRUS COUNTY, FLORIDA  
 Legal Description

BK0963PG1860

Those certain Lots and Blocks lying in and being a part of CITRUS SPRINGS UNIT 19 according to the plat thereof, as recorded in Plat Book 7, Pages 40 through 48, inclusive of the Public Records of Citrus County, Florida, being more particularly described as follows:

UNIT	BLOCK	LOT	PARCEL I.D. NO.
19	1281	0006	R1017S18E001912810006
19	1281	0007	R1017S18E001912810007
19	1281	0008	R1017S18E001912810008
19	1281	0010	R1017S18E001912810010
19	1281	0011	R1017S18E001912810011
19	1281	0012	R1017S18E001912810012
19	1281	0013	R1017S18E001912810013
19	1281	0014	R1017S18E001912810014
19	1281	0015	R1017S18E001912810015
19	1281	0016	R1017S18E001912810016
19	1281	0017	R1017S18E001912810017
19	1281	0020	R1017S18E001912810020
19	1281	0034	R1017S18E001912810034
19	1288	0011	R1017S18E001912880011
19	1288	0014	R1017S18E001912880014
19	1288	0017	R1017S18E001912880017
19	1289	0005	R1017S18E001912890005
19	1289	0008	R1017S18E001912890008

ALSO

Those certain Lots and Blocks lying in and being a part of CITRUS SPRINGS UNIT 20 according to the plat thereof, as recorded in Plat Book 7, Pages 52 through 66, inclusive of the Public Records of Citrus County, Florida, being more particularly described as follows:

UNIT	BLOCK	LOT	PARCEL I.D. NO.
20	1294	0022	R1017S18E002012940022
20	1294	0023	R1017S18E002012940023
20	1294	0024	R1017S18E002012940024
20	1294	0025	R1017S18E002012940025
20	1294	0026	R1017S18E002012940026
20	1294	0027	R1017S18E002012940027
20	1294	0028	R1017S18E002012940028
20	1294	0029	R1017S18E002012940029
20	1294	0030	R1017S18E002012940030
20	1294	0031	R1017S18E002012940031
20	1294	0032	R1017S18E002012940032
20	1303	0021	R1017S18E002013030021
20	1320	0003	R1017S18E002013200003
20	1320	0008	R1017S18E002013200008
20	1320	0009	R1017S18E002013200009
20	1320	0010	R1017S18E002013200010
20	1320	0011	R1017S18E002013200011
20	1320	0015	R1017S18E002013200015
20	1320	0016	R1017S18E002013200016
20	1321	0003	R1017S18E002013210003
20	1321	0007	R1017S18E002013210007
20	1322	0003	R1017S18E002013220003
20	1322	0019	R1017S18E002013220019
20	1322	0021	R1017S18E002013220021
20	1324	0001	R1017S18E002013240001
20	1324	0002	R1017S18E002013240002
20	1324	0004	R1017S18E002013240004
20	1324	0006	R1017S18E002013240006
20	1324	0007	R1017S18E002013240007
20	1326	0001	R1017S18E002013260001
20	1331	0010	R1017S18E002013310010
20	1332	0011	R1017S18E002013320011

ALSO

EXHIBIT "A"

CITRUS COUNTY, FLORIDA  
 Legal Description

BK0963PG1861

Those certain Lots and Blocks lying in and being a part of CITRUS SPRINGS UNIT 20 according to the plat thereof, as recorded in Plat Book 7, Pages 52 through 66, inclusive of the Public Records of Citrus County, Florida, being more particularly described as follows:

UNIT	BLOCK	LOT	PARCEL I.D. NO.
20	1332	0012	R1017S18E002013320012
20	1332	0014	R1017S18E002013320014
20	1332	0015	R1017S18E002013320015
20	1332	0016	R1017S18E002013320016

ALSO

Those certain Tracts lying in and being a part of CITRUS SPRINGS UNIT 20 according to the plat thereof, as recorded in Plat Book 7, Pages 52 through 66, inclusive of the Public Records of Citrus County, Florida, being more particularly described as follows:

UNIT	TRACT	PARCEL I.D. NO.
20	000B	R1017S18E0020000B
20	000L	R1017S18E0020000L
20	000U	R1017S18E0020000U

ALSO

Those certain Lots and Blocks lying in and being a part of CITRUS SPRINGS UNIT 21 according to the plat thereof, as recorded in Plat Book 7, Pages 73 through 83, inclusive of the Public Records of Citrus County, Florida, being more particularly described as follows:

UNIT	BLOCK	LOT	PARCEL I.D. NO.
21	1417	0001	R1017S18E002114170001
21	1430	0008	R1017S18E002114300008
21	1435	0022	R1017S18E002114350022
21	1438	0009	R1017S18E002114380009
21	1450	0010	R1017S18E002114500010
21	1459	0001	R1017S18E002114590001
21	1459	0002	R1017S18E002114590002
21	1498	0001	R1017S18E002114980001
21	1498	0002	R1017S18E002114980002
21	1499	0001	R1017S18E002114990001
21	1499	0002	R1017S18E002114990002
21	1499	0003	R1017S18E002114990003
21	1499	0004	R1017S18E002114990004
21	1499	0005	R1017S18E002114990005
21	1499	0006	R1017S18E002114990006
21	1500	0022	R1017S18E002115000022
21	1501	0005	R1017S18E002115010005
21	1501	0013	R1017S18E002115010013
21	1501	0014	R1017S18E002115010014
21	1503	0010	R1017S18E002115030010
21	1503	0036	R1017S18E002115030036
21	1508	0009	R1017S18E002115080009
21	1512	0021	R1017S18E002115120021
21	1513	0019	R1017S18E002115130019
21	1514	0005	R1017S18E002115140005
21	1514	0006	R1017S18E002115140006
21	1514	0013	R1017S18E002115140013
21	1518	0001	R1017S18E002115180001
21	1519	0001	R1017S18E002115190001
21	1519	0002	R1017S18E002115190002
21	1519	0003	R1017S18E002115190003
21	1519	0004	R1017S18E002115190004

ALSO

EXHIBIT "A"

CITRUS COUNTY, FLORIDA  
 Legal Description

BK0963PG1862

Those certain Lots and Blocks lying in and being a part of CITRUS SPRINGS UNIT 21 according to the plat thereof, as recorded in Plat Book 7 , Pages 73 through 83 , inclusive of the Public Records of Citrus County, Florida, being more particularly described as follows:

UNIT	BLOCK	LOT	PARCEL I.D. NO.
21	1519	0005	R1017S18E002115190005
21	1519	0006	R1017S18E002115190006
21	1519	0007	R1017S18E002115190007
21	1519	0008	R1017S18E002115190008
21	1519	0009	R1017S18E002115190009
21	1520	0001	R1017S18E002115200001
21	1520	0002	R1017S18E002115200002
21	1520	0003	R1017S18E002115200003
21	1520	0004	R1017S18E002115200004
21	1520	0005	R1017S18E002115200005
21	1520	0006	R1017S18E002115200006
21	1520	0007	R1017S18E002115200007
21	1520	0008	R1017S18E002115200008
21	1520	0009	R1017S18E002115200009
21	1520	0010	R1017S18E002115200010
21	1520	0011	R1017S18E002115200011
21	1520	0012	R1017S18E002115200012
21	1520	0013	R1017S18E002115200013

ALSO

Those certain Tracts lying in and being a part of CITRUS SPRINGS UNIT 21 according to the plat thereof, as recorded in Plat Book 7 , Pages 73 through 83 , inclusive of the Public Records of Citrus County, Florida, being more particularly described as follows:

UNIT	TRACT	PARCEL I.D. NO.
21	000C	R1017S18E0021000C
21	000D	R1017S18E0021000D

ALSO

Those certain Lots and Blocks lying in and being a part of CITRUS SPRINGS UNIT 22 according to the plat thereof, as recorded in Plat Book 7 , Pages 93 through 109, inclusive of the Public Records of Citrus County, Florida, being more particularly described as follows:

UNIT	BLOCK	LOT	PARCEL I.D. NO.
22	0897	0014	R1017S18E002208970014
22	0897	0016	R1017S18E002208970016
22	0898	0018	R1017S18E002208980018
22	0899	0009	R1017S18E002208990009
22	0900	0005	R1017S18E002209000005
22	1521	0003	R1017S18E002215210003
22	1521	0004	R1017S18E002215210004
22	1521	0006	R1017S18E002215210006
22	1521	0007	R1017S18E002215210007
22	1521	0008	R1017S18E002215210008
22	1521	0009	R1017S18E002215210009
22	1521	0010	R1017S18E002215210010
22	1521	0011	R1017S18E002215210011
22	1521	0012	R1017S18E002215210012
22	1521	0013	R1017S18E002215210013
22	1522	0009	R1017S18E002215220009
22	1522	0015	R1017S18E002215220015
22	1522	0016	R1017S18E002215220016
22	1523	0009	R1017S18E002215230009

ALSO

EXHIBIT "A"

CITRUS COUNTY, FLORIDA  
 Legal Description

BK0963PG1863

Those certain Lots and Blocks lying in and being a part of  
 CITRUS SPRINGS UNIT 22 according to the plat thereof,  
 as recorded in Plat Book 7 , Pages 93 through 109,  
 inclusive of the Public Records of Citrus County, Florida,  
 being more particularly described as follows:

UNIT	BLOCK	LOT	PARCEL I.D. NO.
22	1523	0030	R1017S18E002215230030
22	1523	0032	R1017S18E002215230032
22	1524	0004	R1017S18E002215240004
22	1524	0006	R1017S18E002215240006
22	1524	0014	R1017S18E002215240014
22	1524	0015	R1017S18E002215240015
22	1525	0001	R1017S18E002215250001
22	1525	0013	R1017S18E002215250013
22	1525	0016	R1017S18E002215250016
22	1525	0024	R1017S18E002215250024
22	1525	0034	R1017S18E002215250034
22	1526	0017	R1017S18E002215260017
22	1526	0030	R1017S18E002215260030
22	1526	0037	R1017S18E002215260037
22	1527	0014	R1017S18E002215270014
22	1528	0003	R1017S18E002215280003
22	1528	0006	R1017S18E002215280006
22	1529	0001	R1017S18E002215290001
22	1529	0002	R1017S18E002215290002
22	1529	0003	R1017S18E002215290003
22	1529	0004	R1017S18E002215290004
22	1529	0005	R1017S18E002215290005
22	1529	0006	R1017S18E002215290006
22	1529	0007	R1017S18E002215290007
22	1529	0008	R1017S18E002215290008
22	1529	0010	R1017S18E002215290010
22	1529	0011	R1017S18E002215290011
22	1529	0016	R1017S18E002215290016
22	1530	0002	R1017S18E002215300002
22	1530	0004	R1017S18E002215300004
22	1530	0005	R1017S18E002215300005
22	1530	0007	R1017S18E002215300007
22	1530	0010	R1017S18E002215300010
22	1530	0011	R1017S18E002215300011
22	1530	0014	R1017S18E002215300014
22	1531	0001	R1017S18E002215310001
22	1531	0003	R1017S18E002215310003
22	1531	0005	R1017S18E002215310005
22	1531	0007	R1017S18E002215310007
22	1531	0012	R1017S18E002215310012
22	1532	0002	R1017S18E002215320002
22	1532	0003	R1017S18E002215320003
22	1532	0004	R1017S18E002215320004
22	1532	0006	R1017S18E002215320006
22	1532	0007	R1017S18E002215320007
22	1532	0008	R1017S18E002215320008
22	1532	0009	R1017S18E002215320009
22	1532	0011	R1017S18E002215320011
22	1532	0012	R1017S18E002215320012
22	1532	0015	R1017S18E002215320015
22	1533	0001	R1017S18E002215330001
22	1533	0002	R1017S18E002215330002
22	1534	0001	R1017S18E002215340001
22	1534	0002	R1017S18E002215340002
22	1534	0003	R1017S18E002215340003

ALSO

CITRUS COUNTY, FLORIDA  
Legal Description

Those certain Lots and Blocks lying in and being a part of  
CITRUS SPRINGS UNIT 22 according to the plat thereof,  
as recorded in Plat Book 7 , Pages 93 through 109,  
inclusive of the Public Records of Citrus County, Florida,  
being more particularly described as follows:

UNIT	BLOCK	LOT	PARCEL I.D. NO.
22	1534	0004	R1017S18E002215340004
22	1534	0005	R1017S18E002215340005
22	1534	0006	R1017S18E002215340006
22	1534	0007	R1017S18E002215340007
22	1534	0008	R1017S18E002215340008
22	1534	0009	R1017S18E002215340009
22	1534	0013	R1017S18E002215340013
22	1534	0014	R1017S18E002215340014
22	1534	0016	R1017S18E002215340016
22	1534	0017	R1017S18E002215340017
22	1534	0019	R1017S18E002215340019
22	1534	0022	R1017S18E002215340022
22	1534	0023	R1017S18E002215340023
22	1534	0024	R1017S18E002215340024
22	1534	0025	R1017S18E002215340025
22	1534	0028	R1017S18E002215340028
22	1534	0029	R1017S18E002215340029
22	1534	0035	R1017S18E002215340035
22	1535	0001	R1017S18E002215350001
22	1535	0007	R1017S18E002215350007
22	1535	0008	R1017S18E002215350008
22	1535	0009	R1017S18E002215350009
22	1536	0003	R1017S18E002215360003
22	1536	0010	R1017S18E002215360010
22	1537	0004	R1017S18E002215370004
22	1537	0010	R1017S18E002215370010
22	1537	0011	R1017S18E002215370011
22	1537	0012	R1017S18E002215370012
22	1537	0013	R1017S18E002215370013
22	1537	0014	R1017S18E002215370014
22	1538	0012	R1017S18E002215380012
22	1539	0001	R1017S18E002215390001
22	1539	0002	R1017S18E002215390002
22	1539	0003	R1017S18E002215390003
22	1539	0006	R1017S18E002215390006
22	1539	0009	R1017S18E002215390009
22	1540	0001	R1017S18E002215400001
22	1540	0003	R1017S18E002215400003
22	1540	0004	R1017S18E002215400004
22	1540	0005	R1017S18E002215400005
22	1540	0006	R1017S18E002215400006
22	1540	0007	R1017S18E002215400007
22	1541	0004	R1017S18E002215410004
22	1541	0006	R1017S18E002215410006
22	1541	0008	R1017S18E002215410008
22	1544	0006	R1017S18E002215440006
22	1544	0012	R1017S18E002215440012
22	1544	0013	R1017S18E002215440013
22	1544	0015	R1017S18E002215440015
22	1549	0018	R1017S18E002215490018
22	1550	0004	R1017S18E002215500004
22	1550	0033	R1017S18E002215500033
22	1552	0034	R1017S18E002215520034
22	1553	0014	R1017S18E002215530014
22	1553	0015	R1017S18E002215530015

ALSO

EXHIBIT "A"

BK 0963 PG 1865

CITRUS COUNTY, FLORIDA  
Legal Description

Those certain Lots and Blocks lying in and being a part of  
CITRUS SPRINGS UNIT 22 according to the plat thereof,  
as recorded in Plat Book 7 , Pages 93 through 109,  
inclusive of the Public Records of Citrus County, Florida,  
being more particularly described as follows:

UNIT	BLOCK	LOT	PARCEL I.D. NO.
22	1554	0024	R1017S18E002215540024
22	1557	0012	R1017S18E002215570012
22	1560	0014	R1017S18E002215600014
22	1561	0014	R1017S18E002215610014
22	1562	0006	R1017S18E002215620006
22	1563	0003	R1017S18E002215630003
22	1563	0014	R1017S18E002215630014
22	1572	0009	R1017S18E002215720009
22	1572	0011	R1017S18E002215720011
22	1573	0029	R1017S18E002215730029
22	1574	0006	R1017S18E002215740006
22	1574	0011	R1017S18E002215740011
22	1574	0019	R1017S18E002215740019
22	1574	0020	R1017S18E002215740020
22	1575	0003	R1017S18E002215750003
22	1575	0004	R1017S18E002215750004
22	1575	0010	R1017S18E002215750010
22	1576	0009	R1017S18E002215760009
22	1576	0010	R1017S18E002215760010
22	1577	0020	R1017S18E002215770020
22	1579	0029	R1017S18E002215790029
22	1579	0034	R1017S18E002215790034
22	1580	0012	R1017S18E002215800012
22	1580	0021	R1017S18E002215800021
22	1580	0029	R1017S18E002215800029
22	1581	0005	R1017S18E002215810005
22	1581	0006	R1017S18E002215810006
22	1582	0030	R1017S18E002215820030
22	1583	0003	R1017S18E002215830003
22	1583	0007	R1017S18E002215830007
22	1584	0008	R1017S18E002215840008
22	1587	0012	R1017S18E002215870012
22	1588	0001	R1017S18E002215880001
22	1588	0021	R1017S18E002215880021
22	1593	0001	R1017S18E002215930001
22	1593	0002	R1017S18E002215930002
22	1593	0003	R1017S18E002215930003
22	1593	0004	R1017S18E002215930004
22	1593	0005	R1017S18E002215930005
22	1593	0006	R1017S18E002215930006
22	1593	0008	R1017S18E002215930008
22	1593	0009	R1017S18E002215930009
22	1593	0010	R1017S18E002215930010
22	1593	0011	R1017S18E002215930011
22	1593	0012	R1017S18E002215930012
22	1594	0003	R1017S18E002215940003
22	1594	0004	R1017S18E002215940004
22	1594	0005	R1017S18E002215940005
22	1594	0006	R1017S18E002215940006
22	1594	0007	R1017S18E002215940007
22	1597	0015	R1017S18E002215970015
22	1597	0016	R1017S18E002215970016
22	1598	0014	R1017S18E002215980014
22	1604	0003	R1017S18E002216040003
22	1605	0014	R1017S18E002216050014

ALSO

EXHIBIT "A"

CITRUS COUNTY, FLORIDA  
 Legal Description

BK0963PG1866

Those certain Lots and Blocks lying in and being a part of CITRUS SPRINGS UNIT 22 according to the plat thereof, as recorded in Plat Book 7 , Pages 93 through 109, inclusive of the Public Records of Citrus County, Florida, being more particularly described as follows:

UNIT	BLOCK	LOT	PARCEL I.D. NO.
22	1606	0004	R1017S18E002216060004
22	1606	0006	R1017S18E002216060006
22	1606	0012	R1017S18E002216060012
22	1608	0002	R1017S18E002216080002
22	1608	0009	R1017S18E002216080009
22	1608	0022	R1017S18E002216080022
22	1610	0010	R1017S18E002216100010
22	1611	0008	R1017S18E002216110008
22	1611	0022	R1017S18E002216110022
22	1656	0001	R1017S18E002216560001
22	1656	0002	R1017S18E002216560002
22	1656	0003	R1017S18E002216560003
22	1656	0004	R1017S18E002216560004
22	1656	0005	R1017S18E002216560005
22	1656	0006	R1017S18E002216560006
22	1656	0007	R1017S18E002216560007
22	1656	0008	R1017S18E002216560008
22	1656	0009	R1017S18E002216560009
22	1656	0010	R1017S18E002216560010
22	1656	0011	R1017S18E002216560011

ALSO

That certain Tract lying in and being a part of CITRUS SPRINGS UNIT 22 according to the plat thereof, as recorded in Plat Book 7 , Pages 93 through 109, inclusive of the Public Records of Citrus County, Florida, being more particularly described as follows:

UNIT	TRACT	PARCEL I.D. NO.
22	000C	R1017S18E0022000C

ALSO

Those certain Lots and Blocks lying in and being a part of CITRUS SPRINGS UNIT 23 according to the plat thereof, as recorded in Plat Book 7 , Pages 115 through 133, inclusive of the Public Records of Citrus County, Florida, being more particularly described as follows:

UNIT	BLOCK	LOT	PARCEL I.D. NO.
23	0697	0050	R1017S18E002306970050
23	0697	0053	R1017S18E002306970053
23	0761	0025	R1017S18E002307610025
23	0762	0060	R1017S18E002307620060
23	0762	0063	R1017S18E002307620063
23	0815	0026	R1017S18E002308150026
23	0815	0039	R1017S18E002308150039
23	0815	0055	R1017S18E002308150055
23	0960	0027	R1017S18E002309600027
23	0960	0035	R1017S18E002309600035
23	0966	0023	R1017S18E002309660023
23	1657	0010	R1017S18E002316570010
23	1658	0008	R1017S18E002316580008
23	1658	0016	R1017S18E002316580016
23	1658	0023	R1017S18E002316580023
23	1658	0024	R1017S18E002316580024
23	1659	0005	R1017S18E002316590005
23	1659	0008	R1017S18E002316590008

ALSO

EXHIBIT "A"

CITRUS COUNTY, FLORIDA  
Legal Description

BK0963PG1867

Those certain Lots and Blocks lying in and being a part of CITRUS SPRINGS UNIT 23 according to the plat thereof, as recorded in Plat Book 7, Pages 115 through 133, inclusive of the Public Records of Citrus County, Florida, being more particularly described as follows:

UNIT	BLOCK	LOT	PARCEL I.D. NO.
23	1659	0011	R1017S18E002316590011
23	1660	0008	R1017S18E002316600008
23	1660	0027	R1017S18E002316600027
23	1661	0006	R1017S18E002316610006
23	1661	0028	R1017S18E002316610028
23	1662	0006	R1017S18E002316620006
23	1662	0008	R1017S18E002316620008
23	1662	0009	R1017S18E002316620009
23	1662	0017	R1017S18E002316620017
23	1662	0018	R1017S18E002316620018
23	1662	0020	R1017S18E002316620020
23	1663	0016	R1017S18E002316630016
23	1663	0031	R1017S18E002316630031
23	1663	0036	R1017S18E002316630036
23	1663	0038	R1017S18E002316630038
23	1665	0024	R1017S18E002316650024
23	1665	0031	R1017S18E002316650031
23	1666	0015	R1017S18E002316660015
23	1666	0017	R1017S18E002316660017
23	1667	0012	R1017S18E002316670012
23	1667	0015	R1017S18E002316670015
23	1667	0016	R1017S18E002316670016
23	1667	0025	R1017S18E002316670025
23	1667	0032	R1017S18E002316670032
23	1668	0019	R1017S18E002316680019
23	1668	0020	R1017S18E002316680020
23	1668	0021	R1017S18E002316680021
23	1669	0012	R1017S18E002316690012
23	1669	0027	R1017S18E002316690027
23	1670	0003	R1017S18E002316700003
23	1670	0004	R1017S18E002316700004
23	1671	0017	R1017S18E002316710017
23	1671	0018	R1017S18E002316710018
23	1672	0009	R1017S18E002316720009
23	1672	0014	R1017S18E002316720014
23	1672	0015	R1017S18E002316720015
23	1672	0021	R1017S18E002316720021
23	1672	0029	R1017S18E002316720029
23	1672	0032	R1017S18E002316720032
23	1673	0008	R1017S18E002316730008
23	1674	0003	R1017S18E002316740003
23	1674	0007	R1017S18E002316740007
23	1674	0018	R1017S18E002316740018
23	1674	0019	R1017S18E002316740019
23	1676	0008	R1017S18E002316760008
23	1676	0014	R1017S18E002316760014
23	1677	0005	R1017S18E002316770005
23	1682	0023	R1017S18E002316820023
23	1684	0003	R1017S18E002316840003
23	1685	0014	R1017S18E002316850014
23	1686	0011	R1017S18E002316860011
23	1686	0016	R1017S18E002316860016
23	1693	0006	R1017S18E002316930006
23	1693	0009	R1017S18E002316930009
23	1693	0010	R1017S18E002316930010

ALSO

EXHIBIT "A"

CITRUS COUNTY, FLORIDA  
Legal Description

BK0963PG1868

Those certain Lots and Blocks lying in and being a part of CITRUS SPRINGS UNIT 23 according to the plat thereof, as recorded in Plat Book 7, Pages 115 through 133, inclusive of the Public Records of Citrus County, Florida, being more particularly described as follows:

UNIT	BLOCK	LOT	PARCEL I.D. NO.
23	1693	0013	R1017S18E002316930013
23	1693	0014	R1017S18E002316930014
23	1693	0015	R1017S18E002316930015
23	1693	0016	R1017S18E002316930016
23	1693	0017	R1017S18E002316930017
23	1693	0018	R1017S18E002316930018
23	1693	0019	R1017S18E002316930019
23	1696	0020	R1017S18E002316960020
23	1696	0021	R1017S18E002316960021
23	1701	0007	R1017S18E002317010007
23	1702	0005	R1017S18E002317020005
23	1703	0008	R1017S18E002317030008
23	1705	0007	R1017S18E002317050007
23	1706	0009	R1017S18E002317060009
23	1706	0021	R1017S18E002317060021
23	1709	0001	R1017S18E002317090001
23	1710	0010	R1017S18E002317100010
23	1711	0002	R1017S18E002317110002
23	1711	0011	R1017S18E002317110011
23	1712	0005	R1017S18E002317120005
23	1713	0023	R1017S18E002317130023
23	1713	0024	R1017S18E002317130024
23	1713	0029	R1017S18E002317130029
23	1717	0015	R1017S18E002317170015
23	1719	0005	R1017S18E002317190005
23	1722	0017	R1017S18E002317220017
23	1722	0019	R1017S18E002317220019
23	1727	0001	R1017S18E002317270001
23	1727	0013	R1017S18E002317270013
23	1733	0006	R1017S18E002317330006
23	1736	0002	R1017S18E002317360002
23	1738	0004	R1017S18E002317380004
23	1741	0021	R1017S18E002317410021
23	1745	0016	R1017S18E002317450016
23	1746	0026	R1017S18E002317460026
23	1749	0002	R1017S18E002317490002
23	1749	0003	R1017S18E002317490003
23	1752	0012	R1017S18E002317520012
23	1752	0015	R1017S18E002317520015
23	1753	0007	R1017S18E002317530007
23	1753	0012	R1017S18E002317530012
23	1756	0014	R1017S18E002317560014
23	1758	0025	R1017S18E002317580025
23	1760	0003	R1017S18E002317600003
23	1760	0015	R1017S18E002317600015
23	1762	0010	R1017S18E002317620010
23	1767	0033	R1017S18E002317670033
23	1771	0005	R1017S18E002317710005
23	1774	0013	R1017S18E002317740013

ALSO

EXHIBIT "A"

CITRUS COUNTY, FLORIDA  
 Legal Description

8K0963PG1869

Those certain Lots and Blocks lying in and being a part of CITRUS SPRINGS UNIT 25 according to the plat thereof, as recorded in Plat Book 8, Pages 19 through 24, inclusive of the Public Records of Citrus County, Florida, being more particularly described as follows:

UNIT	BLOCK	LOT	PARCEL I.D. NO.
25	1545	0018	R1017S18E002515450018
25	1545	0020	R1017S18E002515450020
25	1549	0011	R1017S18E002515490011
25	1698	0021	R1017S18E002516980021
25	1698	0031	R1017S18E002516980031
25	1698	0034	R1017S18E002516980034
25	1698	0043	R1017S18E002516980043
25	1740	0022	R1017S18E002517400022
25	1763	0008	R1017S18E002517630008
25	1763	0009	R1017S18E002517630009
25	1763	0010	R1017S18E002517630010
25	1763	0011	R1017S18E002517630011
25	1763	0012	R1017S18E002517630012
25	1763	0014	R1017S18E002517630014
25	1763	0030	R1017S18E002517630030
25	1763	0044	R1017S18E002517630044
25	1763	0046	R1017S18E002517630046
25	1776	0001	R1017S18E002517760001
25	1776	0002	R1017S18E002517760002
25	1777	0006	R1017S18E002517770006
25	1777	0008	R1017S18E002517770008
25	1777	0011	R1017S18E002517770011
25	1779	0001	R1017S18E002517790001
25	1780	0014	R1017S18E002517800014
25	1780	0031	R1017S18E002517800031
25	1780	0041	R1017S18E002517800041
25	1780	0042	R1017S18E002517800042
25	1780	0043	R1017S18E002517800043
25	1780	0044	R1017S18E002517800044
25	1780	0059	R1017S18E002517800059
25	1780	0060	R1017S18E002517800060
25	1780	0086	R1017S18E002517800086

ALSO

Those certain Lots and Blocks lying in and being a part of CITRUS SPRINGS UNIT 26 according to the plat thereof, as recorded in Plat Book 9, Pages 7 through 16, inclusive of the Public Records of Citrus County, Florida, being more particularly described as follows:

UNIT	BLOCK	LOT	PARCEL I.D. NO.
26	0475	0009	R1017S18E002604750009
26	0476	0022	R1017S18E002604760022
26	0481	0009	R1017S18E002604810009
26	0507	0014	R1017S18E002605070014
26	0507	0015	R1017S18E002605070015
26	0507	0017	R1017S18E002605070017
26	0507	0018	R1017S18E002605070018
26	0507	0019	R1017S18E002605070019
26	0507	0020	R1017S18E002605070020
26	0507	0021	R1017S18E002605070021
26	0507	0022	R1017S18E002605070022
26	0507	0023	R1017S18E002605070023
26	0507	0024	R1017S18E002605070024
26	0507	0025	R1017S18E002605070025
26	0508	0012	R1017S18E002605080012
26	0508	0015	R1017S18E002605080015
26	0508	0017	R1017S18E002605080017
26	0508	0018	R1017S18E002605080018

ALSO

EXHIBIT "A"

CITRUS COUNTY, FLORIDA  
 Legal Description

BK0963PG1870

Those certain Lots and Blocks lying in and being a part of CITRUS SPRINGS UNIT 26 according to the plat thereof, as recorded in Plat Book 9, Pages 7 through 16, inclusive of the Public Records of Citrus County, Florida, being more particularly described as follows:

UNIT	BLOCK	LOT	PARCEL I.D. NO.
26	0508	0019	R1017S18E002605080019
26	0508	0020	R1017S18E002605080020
26	0508	0021	R1017S18E002605080021
26	0508	0022	R1017S18E002605080022
26	0508	0024	R1017S18E002605080024
26	0508	0025	R1017S18E002605080025
26	0508	0026	R1017S18E002605080026
26	0518	0012	R1017S18E002605180012
26	0518	0018	R1017S18E002605180018
26	0518	0019	R1017S18E002605180019
26	0519	0006	R1017S18E002605190006
26	0519	0008	R1017S18E002605190008
26	1157	0011	R1017S18E002611570011
26	1179	0007	R1017S18E002611790007
26	1188	0019	R1017S18E002611880019
26	1242	0035	R1017S18E002612420035
26	1242	0039	R1017S18E002612420039
26	1242	0041	R1017S18E002612420041
26	1242	0049	R1017S18E002612420049
26	1242	0051	R1017S18E002612420051
26	1243	0015	R1017S18E002612430015
26	1243	0016	R1017S18E002612430016
26	1243	0017	R1017S18E002612430017
26	1243	0018	R1017S18E002612430018
26	1243	0032	R1017S18E002612430032
26	1243	0033	R1017S18E002612430033
26	1243	0034	R1017S18E002612430034
26	1256	0031	R1017S18E002612560031
26	1256	0034	R1017S18E002612560034
26	1263	0013	R1017S18E002612630013
26	1263	0017	R1017S18E002612630017
26	1263	0019	R1017S18E002612630019
26	1285	0013	R1017S18E002612850013
26	1612	0014	R1017S18E002616120014
26	1613	0017	R1017S18E002616130017
26	1614	0004	R1017S18E002616140004
26	1614	0005	R1017S18E002616140005
26	1614	0027	R1017S18E002616140027
26	1614	0028	R1017S18E002616140028
26	1615	0005	R1017S18E002616150005
26	1616	0005	R1017S18E002616160005
26	1617	0007	R1017S18E002616170007
26	1617	0009	R1017S18E002616170009
26	1617	0010	R1017S18E002616170010
26	1618	0002	R1017S18E002616180002
26	1618	0004	R1017S18E002616180004
26	1618	0012	R1017S18E002616180012
26	1618	0016	R1017S18E002616180016
26	1618	0026	R1017S18E002616180026
26	1618	0029	R1017S18E002616180029
26	1619	0012	R1017S18E002616190012
26	1619	0026	R1017S18E002616190026
26	1620	0019	R1017S18E002616200019
26	1622	0001	R1017S18E002616220001

ALSO

EXHIBIT "A"

CITRUS COUNTY, FLORIDA  
Legal Description

BK 0963 PG 1871

Those certain Lots and Blocks lying in and being a part of CITRUS SPRINGS UNIT 26 according to the plat thereof, as recorded in Plat Book 9, Pages 7 through 16, inclusive of the Public Records of Citrus County, Florida, being more particularly described as follows:

UNIT	BLOCK	LOT	PARCEL I.D. NO.
26	1622	0008	R1017S18E002616220008
26	1622	0015	R1017S18E002616220015
26	1622	0018	R1017S18E002616220018
26	1623	0014	R1017S18E002616230014
26	1624	0002	R1017S18E002616240002
26	1624	0003	R1017S18E002616240003
26	1624	0004	R1017S18E002616240004
26	1624	0006	R1017S18E002616240006
26	1624	0012	R1017S18E002616240012
26	1624	0021	R1017S18E002616240021
26	1625	0010	R1017S18E002616250010
26	1627	0011	R1017S18E002616270011
26	1627	0019	R1017S18E002616270019
26	1628	0002	R1017S18E002616280002
26	1628	0003	R1017S18E002616280003
26	1628	0004	R1017S18E002616280004
26	1628	0007	R1017S18E002616280007
26	1629	0004	R1017S18E002616290004
26	1630	0005	R1017S18E002616300005
26	1630	0007	R1017S18E002616300007
26	1630	0008	R1017S18E002616300008
26	1630	0010	R1017S18E002616300010
26	1631	0014	R1017S18E002616310014
26	1631	0020	R1017S18E002616310020
26	1631	0024	R1017S18E002616310024
26	1631	0025	R1017S18E002616310025
26	1633	0002	R1017S18E002616330002
26	1633	0015	R1017S18E002616330015
26	1635	0005	R1017S18E002616350005
26	1635	0008	R1017S18E002616350008
26	1636	0001	R1017S18E002616360001
26	1636	0002	R1017S18E002616360002
26	1636	0008	R1017S18E002616360008
26	1637	0007	R1017S18E002616370007
26	1637	0008	R1017S18E002616370008
26	1637	0009	R1017S18E002616370009
26	1637	0015	R1017S18E002616370015
26	1637	0016	R1017S18E002616370016
26	1637	0017	R1017S18E002616370017
26	1637	0019	R1017S18E002616370019
26	1637	0020	R1017S18E002616370020
26	1637	0021	R1017S18E002616370021
26	1637	0025	R1017S18E002616370025
26	1637	0026	R1017S18E002616370026
26	1638	0001	R1017S18E002616380001
26	1638	0002	R1017S18E002616380002
26	1638	0011	R1017S18E002616380011
26	1638	0017	R1017S18E002616380017
26	1638	0019	R1017S18E002616380019
26	1638	0020	R1017S18E002616380020
26	1638	0021	R1017S18E002616380021
26	1638	0024	R1017S18E002616380024
26	1638	0025	R1017S18E002616380025
26	1638	0028	R1017S18E002616380028
26	1638	0035	R1017S18E002616380035

ALSO

EXHIBIT "A"

CITRUS COUNTY, FLORIDA  
Legal Description

BK0963PG1872

Those certain Lots and Blocks lying in and being a part of CITRUS SPRINGS UNIT 26 according to the plat thereof, as recorded in Plat Book 9 , Pages 7 through 16 , inclusive of the Public Records of Citrus County, Florida, being more particularly described as follows:

UNIT	BLOCK	LOT	PARCEL I.D. NO.
26	1639	0001	R1017S18E002616390001
26	1640	0002	R1017S18E002616400002
26	1640	0003	R1017S18E002616400003
26	1642	0010	R1017S18E002616420010
26	1645	0002	R1017S18E002616450002
26	1646	0006	R1017S18E002616460006
26	1647	0006	R1017S18E002616470006
26	1648	0010	R1017S18E002616480010
26	1651	0018	R1017S18E002616510018
26	1653	0009	R1017S18E002616530009
26	1655	0010	R1017S18E002616550010
26	1655	0011	R1017S18E002616550011
26	1655	0012	R1017S18E002616550012

ALSO

Those certain Lots and Blocks lying in and being a part of CITRUS SPRINGS UNIT 27 according to the plat thereof, as recorded in Plat Book 9 , Pages 54 through 70 , inclusive of the Public Records of Citrus County, Florida, being more particularly described as follows:

UNIT	BLOCK	LOT	PARCEL I.D. NO.
27	0013	0038	R1017S18E002700130038
27	0013	0043	R1017S18E002700130043
27	1315	0017	R1017S18E002713150017
27	1315	0018	R1017S18E002713150018
27	1315	0019	R1017S18E002713150019
27	1315	0020	R1017S18E002713150020
27	1315	0021	R1017S18E002713150021
27	1350	0006	R1017S18E002713500006
27	1351	0001	R1017S18E002713510001
27	1351	0012	R1017S18E002713510012
27	1352	0010	R1017S18E002713520010
27	1354	0003	R1017S18E002713540003
27	1359	0009	R1017S18E002713590009
27	1359	0010	R1017S18E002713590010
27	1364	0001	R1017S18E002713640001
27	1365	0003	R1017S18E002713650003
27	1365	0009	R1017S18E002713650009
27	1365	0010	R1017S18E002713650010
27	1366	0007	R1017S18E002713660007
27	1370	0007	R1017S18E002713700007
27	1371	0002	R1017S18E002713710002
27	1371	0003	R1017S18E002713710003
27	1371	0004	R1017S18E002713710004
27	1371	0006	R1017S18E002713710006
27	1371	0007	R1017S18E002713710007
27	1371	0008	R1017S18E002713710008
27	1373	0006	R1017S18E002713730006
27	1379	0001	R1017S18E002713790001
27	1385	0002	R1017S18E002713850002
27	1386	0018	R1017S18E002713860018
27	1386	0019	R1017S18E002713860019
27	1387	0017	R1017S18E002713870017
27	1388	0009	R1017S18E002713880009
27	1388	0018	R1017S18E002713880018
27	1394	0012	R1017S18E002713940012
27	1459	0017	R1017S18E002714590017

ALSO

EXHIBIT "A"

CITRUS COUNTY, FLORIDA  
Legal Description

BK 0963PG 1873

Those certain Lots and Blocks lying in and being a part of  
CITRUS SPRINGS UNIT 27 according to the plat thereof,  
as recorded in Plat Book 9 , Pages 54 through 70 ,  
inclusive of the Public Records of Citrus County, Florida,  
being more particularly described as follows:

UNIT	BLOCK	LOT	PARCEL I.D. NO.
27	1459	0019	R1017S18E002714590019
27	1459	0020	R1017S18E002714590020
27	1459	0021	R1017S18E002714590021
27	1459	0022	R1017S18E002714590022
27	1459	0023	R1017S18E002714590023
27	1459	0027	R1017S18E002714590027
27	1459	0043	R1017S18E002714590043
27	1461	0008	R1017S18E002714610008
27	1464	0014	R1017S18E002714640014
27	1468	0005	R1017S18E002714680005
27	1473	0010	R1017S18E002714730010
27	1474	0011	R1017S18E002714740011
27	1474	0019	R1017S18E002714740019
27	1477	0014	R1017S18E002714770014
27	1477	0015	R1017S18E002714770015
27	1478	0004	R1017S18E002714780004
27	1481	0012	R1017S18E002714810012
27	1481	0015	R1017S18E002714810015
27	1483	0014	R1017S18E002714830014
27	1483	0015	R1017S18E002714830015
27	1487	0009	R1017S18E002714870009
27	1491	0001	R1017S18E002714910001
27	1492	0020	R1017S18E002714920020
27	1493	0008	R1017S18E002714930008
27	1495	0001	R1017S18E002714950001
27	1495	0002	R1017S18E002714950002
27	1495	0003	R1017S18E002714950003
27	1495	0004	R1017S18E002714950004
27	1495	0005	R1017S18E002714950005
27	1495	0006	R1017S18E002714950006
27	1495	0007	R1017S18E002714950007
27	1495	0008	R1017S18E002714950008
27	1495	0009	R1017S18E002714950009
27	1495	0010	R1017S18E002714950010
27	1495	0011	R1017S18E002714950011
27	1495	0012	R1017S18E002714950012
27	1496	0001	R1017S18E002714960001
27	1496	0002	R1017S18E002714960002
27	1496	0003	R1017S18E002714960003
27	1496	0004	R1017S18E002714960004
27	1496	0005	R1017S18E002714960005
27	1496	0006	R1017S18E002714960006
27	1496	0007	R1017S18E002714960007
27	1496	0008	R1017S18E002714960008
27	1496	0009	R1017S18E002714960009
27	1497	0001	R1017S18E002714970001
27	1497	0002	R1017S18E002714970002
27	1497	0003	R1017S18E002714970003
27	1497	0004	R1017S18E002714970004
27	1497	0005	R1017S18E002714970005
27	1497	0006	R1017S18E002714970006
27	1497	0007	R1017S18E002714970007
27	1497	0008	R1017S18E002714970008
27	1497	0009	R1017S18E002714970009

ALSO

EXHIBIT "A"

CITRUS COUNTY, FLORIDA  
Legal Description

BK0960 374

Those certain Lots and Blocks lying in and being a part of  
CITRUS SPRINGS UNIT 27 according to the plat thereof,  
as recorded in Plat Book 9 , Pages 54 through 70 ,  
inclusive of the Public Records of Citrus County, Florida,  
being more particularly described as follows:

UNIT	BLOCK	LOT	PARCEL I.D. NO.
27	1498	0003	R1017S18E002714980003
27	1498	0004	R1017S18E002714980004
27	1498	0005	R1017S18E002714980005
27	1498	0006	R1017S18E002714980006
27	1498	0007	R1017S18E002714980007
27	1499	0009	R1017S18E002714990009
27	1499	0010	R1017S18E002714990010
27	1499	0011	R1017S18E002714990011
27	1499	0012	R1017S18E002714990012
27	1499	0013	R1017S18E002714990013
27	1499	0014	R1017S18E002714990014
27	1499	0015	R1017S18E002714990015
27	1499	0016	R1017S18E002714990016
27	1500	0038	R1017S18E002715000038
27	1500	0039	R1017S18E002715000039
27	1500	0040	R1017S18E002715000040
27	1500	0041	R1017S18E002715000041
27	1500	0042	R1017S18E002715000042
27	1500	0043	R1017S18E002715000043
27	1500	0044	R1017S18E002715000044
27	1500	0045	R1017S18E002715000045
27	1500	0046	R1017S18E002715000046
27	1501	0015	R1017S18E002715010015
27	1501	0016	R1017S18E002715010016
27	1501	0017	R1017S18E002715010017
27	1501	0018	R1017S18E002715010018
27	1501	0019	R1017S18E002715010019

(END OF EXHIBIT A)

EXHIBIT "A"

BK0963861875

CITRUS COUNTY, FLORIDA  
Legal Description

Those certain Tracts lying in and being a part of CITRUS SPRINGS UNIT 1 according to the plat thereof, as recorded in Plat Book 5 , Pages 89 through 106, inclusive of the Public Records of Citrus County, Florida, being more particularly described as follows:

UNIT	TRACT	PARCEL I.D. NO.
01	000B	R1017S18E0001000B
01	000C	R1017S18E0001000C
01	000G	R1017S18E0001000G

ALSO

Those certain Tracts lying in and being a part of CITRUS SPRINGS UNIT 2 according to the plat thereof, as recorded in Plat Book 5 , Pages 108 through 115, inclusive of the Public Records of Citrus County, Florida, being more particularly described as follows:

UNIT	TRACT	PARCEL I.D. NO.
02	000A	R1017S18E0002000A
02	000B	R1017S18E0002000B (See Footnote)

ALSO

That certain Tract lying in and being a part of CITRUS SPRINGS UNIT 3 according to the plat thereof, as recorded in Plat Book 5 , Pages 116 through 129, inclusive of the Public Records of Citrus County, Florida, being more particularly described as follows:

UNIT	TRACT	PARCEL I.D. NO.
03	000C	R1017S18E0003000C

ALSO

Those certain Tracts lying in and being a part of CITRUS SPRINGS UNIT 4 according to the plat thereof, as recorded in Plat Book 5 , Pages 133 through 152, inclusive of the Public Records of Citrus County, Florida, being more particularly described as follows:

UNIT	TRACT	PARCEL I.D. NO.
04	000G	R1017S18E0004000G
04	000J	R1017S18E0004000J
04	000S	R1017S18E0004000S

ALSO

Those certain Tracts lying in and being a part of CITRUS SPRINGS UNIT 5 according to the plat thereof, as recorded in Plat Book 6 , Pages 1 through 14 , inclusive of the Public Records of Citrus County, Florida, being more particularly described as follows:

UNIT	TRACT	PARCEL I.D. NO.
05	000C	R1017S18E0005000C
05	000D	R1017S18E0005000D
05	000E	R1017S18E0005000E
05	000F	R1017S18E0005000F
05	000K	R1017S18E0005000K
05	000L	R1017S18E0005000L
05	000M	R1017S18E0005000M
05	000N	R1017S18E0005000N

ALSO

co/neg

Footnote: Tract "B" LESS & EXCEPT Warranty Deed O.R. Bk 410, Pg. 756 and Warranty Deed O.R. Bk 508, Pg. 137 (C.S. Unit 2)

EXHIBIT "A"

CITRUS COUNTY, FLORIDA  
Legal Description

BK0963PG1876

Those certain Tracts lying in and being a part of CITRUS SPRINGS UNIT 5 according to the plat thereof, as recorded in Plat Book 6 , Pages 1 through 14 , inclusive of the Public Records of Citrus County, Florida, being more particularly described as follows:

UNIT	TRACT	PARCEL I.D. NO.
05	000R	R1017S18E0005000R
05	000S	R1017S18E0005000S
05	000T	R1017S18E0005000T
05	000W	R1017S18E0005000W
05	000X	R1017S18E0005000X

ALSO

Those certain Parcels lying in and being a part of CITRUS SPRINGS UNIT 5 according to the plat thereof, as recorded in Plat Book 6 , Pages 1 through 14 , inclusive of the Public Records of Citrus County, Florida, being more particularly described as follows:

UNIT	PARCEL	PARCEL I.D. NO.
05	0001	R1017S18E00050001
05	0002	R1017S18E00050002

ALSO

That certain Tract lying in and being a part of CITRUS SPRINGS UNIT 15 according to the plat thereof, as recorded in Plat Book 6 , Pages 123 through 128, inclusive of the Public Records of Citrus County, Florida, being more particularly described as follows:

UNIT	TRACT	PARCEL I.D. NO.
15	000A	R1017S18E0015000A

ALSO

Those certain Tracts lying in and being a part of CITRUS SPRINGS UNIT 17 according to the plat thereof, as recorded in Plat Book 7 , Pages 1 through 18 , inclusive of the Public Records of Citrus County, Florida, being more particularly described as follows:

UNIT	TRACT	PARCEL I.D. NO.
17	000A	R1017S18E0017000A
17	000B	R1017S18E0017000B
17	000C	R1017S18E0017000C
17	000D	R1017S18E0017000D
17	000H	R1017S18E0017000H
17	000S	R1017S18E0017000S

ALSO

Those certain Tracts lying in and being a part of CITRUS SPRINGS UNIT 19 according to the plat thereof, as recorded in Plat Book 7 , Pages 40 through 48 , inclusive of the Public Records of Citrus County, Florida, being more particularly described as follows:

UNIT	TRACT	PARCEL I.D. NO.
19	000D	R1017S18E0019000D
19	000E	R1017S18E0019000E
19	000F	R1017S18E0019000F

ALSO

co/neg

EXHIBIT "A "

CITRUS COUNTY, FLORIDA  
Legal Description

BK0963PG1877

Those certain Tracts lying in and being a part of CITRUS SPRINGS UNIT 19 according to the plat thereof, as recorded in Plat Book 7 , Pages 40 through 48 , inclusive of the Public Records of Citrus County, Florida, being more particularly described as follows:

UNIT	TRACT	PARCEL I.D. NO.
19	000H	R1017S18E0019000H

ALSO

Those certain Tracts lying in and being a part of CITRUS SPRINGS UNIT 20 according to the plat thereof, as recorded in Plat Book 7 , Pages 52 through 66 , inclusive of the Public Records of Citrus County, Florida, being more particularly described as follows:

UNIT	TRACT	PARCEL I.D. NO.
20	000D	R1017S18E0020000D
20	000F	R1017S18E0020000F
20	000G	R1017S18E0020000G
20	000H	R1017S18E0020000H
20	000M	R1017S18E0020000M
20	000N	R1017S18E0020000N

ALSO

Those certain Tracts lying in and being a part of CITRUS SPRINGS UNIT 23 according to the plat thereof, as recorded in Plat Book 7 , Pages 115 through 133, inclusive of the Public Records of Citrus County, Florida, being more particularly described as follows:

UNIT	TRACT	PARCEL I.D. NO.
23	000C	R1017S18E0023000C
23	000D	R1017S18E0023000D

ALSO

Those certain Tracts lying in and being a part of CITRUS SPRINGS UNIT 26 according to the plat thereof, as recorded in Plat Book 9 , Pages 7 through 16 , inclusive of the Public Records of Citrus County, Florida, being more particularly described as follows:

UNIT	TRACT	PARCEL I.D. NO.
26	000G	R1017S18E0026000G
26	000H	R1017S18E0026000H

ALSO

Those certain Tracts lying in and being a part of CITRUS SPRINGS UNIT 27 according to the plat thereof, as recorded in Plat Book 9 , Pages 54 through 70 , inclusive of the Public Records of Citrus County, Florida, being more particularly described as follows:

UNIT	TRACT	PARCEL I.D. NO.
27	000A	R1017S18E0027000A
27	000C	R1017S18E0027000C
27	000E	R1017S18E0027000E
27	000J	R1017S18E0027000J

EXHIBIT "A"

CITRUS COUNTY, FLORIDA  
 Legal Description

PK 0963 61878

Those certain Lots and Blocks lying in and being a part of CITRUS SPRINGS UNIT 1 according to the plat thereof, as recorded in Plat Book 5 , Pages 89 through 106, inclusive of the Public Records of Citrus County, Florida, being more particularly described as follows:

UNIT	BLOCK	LOT	PARCEL I.D. NO.
01	0042	0013	R1017S18E000100420013
01	0067	0006	R1017S18E000100670006
01	0072	0023	R1017S18E000100720023
01	0092	0018	R1017S18E000100920018
01	0092	0019	R1017S18E000100920019

ALSO

That certain Tract lying in and being a part of CITRUS SPRINGS UNIT 1 according to the plat thereof, as recorded in Plat Book 5 , Pages 89 through 106, inclusive of the Public Records of Citrus County, Florida, being more particularly described as follows:

UNIT	TRACT	PARCEL I.D. NO.
01	000M	R1017S18E0001000M

ALSO

That certain Tract lying in and being a part of CITRUS SPRINGS UNIT 2 according to the plat thereof, as recorded in Plat Book 5 , Pages 108 through 115, inclusive of the Public Records of Citrus County, Florida, being more particularly described as follows:

UNIT	TRACT	PARCEL I.D. NO.
02	000F	R1017S18E0002000F

ALSO

Those certain Lots and Blocks lying in and being a part of CITRUS SPRINGS UNIT 3 according to the plat thereof, as recorded in Plat Book 5 , Pages 116 through 129, inclusive of the Public Records of Citrus County, Florida, being more particularly described as follows:

UNIT	BLOCK	LOT	PARCEL I.D. NO.
03	0199	0024	R1017S18E000301990024
03	0220	0002	R1017S18E000302200002
03	0220	0003	R1017S18E000302200003
03	0244	0025	R1017S18E000302440025
03	0275	0006	R1017S18E000302750006
03	0275	0007	R1017S18E000302750007

ALSO

Those certain Tracts lying in and being a part of CITRUS SPRINGS UNIT 3 according to the plat thereof, as recorded in Plat Book 5 , Pages 116 through 129, inclusive of the Public Records of Citrus County, Florida, being more particularly described as follows:

UNIT	TRACT	PARCEL I.D. NO.
03	000B	R1017S18E0003000B
03	000D	R1017S18E0003000D
03	000E	R1017S18E0003000E

ALSO

co/turn

EXHIBIT "A"

CITRUS COUNTY, FLORIDA  
 Legal Description

Those certain Lots and Blocks lying in and being a part of CITRUS SPRINGS UNIT 4 according to the plat thereof, as recorded in Plat Book 5 , Pages 133 through 152, inclusive of the Public Records of Citrus County, Florida, being more particularly described as follows:

UNIT	BLOCK	LOT	PARCEL I.D. NO.
04	0352	0013	R1017S18E000403520013
04	0434	0003	R1017S18E000404340003
04	0434	0004	R1017S18E000404340004

ALSO

That certain Tract lying in and being a part of CITRUS SPRINGS UNIT 4 according to the plat thereof, as recorded in Plat Book 5 , Pages 133 through 152, inclusive of the Public Records of Citrus County, Florida, being more particularly described as follows:

UNIT	TRACT	PARCEL I.D. NO.
04	000P	R1017S18E0004000P (See Footnote)

ALSO

Those certain Lots and Blocks lying in and being a part of CITRUS SPRINGS UNIT 5 according to the plat thereof, as recorded in Plat Book 6 , Pages 1 through 14 , inclusive of the Public Records of Citrus County, Florida, being more particularly described as follows:

UNIT	BLOCK	LOT	PARCEL I.D. NO.
05	0471	0019	R1017S18E000504710019
05	0471	0020	R1017S18E000504710020
05	0537	0004	R1017S18E000505370004
05	0537	0009	R1017S18E000505370009
05	0540	0020	R1017S18E000505400020

ALSO

Those certain Tracts lying in and being a part of CITRUS SPRINGS UNIT 5 according to the plat thereof, as recorded in Plat Book 6 , Pages 1 through 14 , inclusive of the Public Records of Citrus County, Florida, being more particularly described as follows:

UNIT	TRACT	PARCEL I.D. NO.
05	000G	R1017S18E0005000G
05	000U	R1017S18E0005000U
05	000V	R1017S18E0005000V

ALSO

That certain Lot and Block lying in and being a part of CITRUS SPRINGS UNIT 6 according to the plat thereof, as recorded in Plat Book 6 , Pages 15 through 22 , inclusive of the Public Records of Citrus County, Florida, being more particularly described as follows:

UNIT	BLOCK	LOT	PARCEL I.D. NO.
06	0573	0012	R1017S18E000605730012

ALSO

Footnote: Tract "P" LESS & EXCEPT Special Warranty Deed recorded in O.R. Bk 536, Pgs. 1803 (C.S. Unit 4)

EXHIBIT "A"

CITRUS COUNTY, FLORIDA  
Legal Description

That certain Tract lying in and being a part of CITRUS SPRINGS UNIT 6 according to the plat thereof, as recorded in Plat Book 6 , Pages 15 through 22 , inclusive of the Public Records of Citrus County, Florida, being more particularly described as follows:

UNIT	TRACT	PARCEL I.D. NO.
06	000F	R1017S18E0006000F

ALSO

Those certain Lots and Blocks lying in and being a part of CITRUS SPRINGS UNIT 7 according to the plat thereof, as recorded in Plat Book 6 , Pages 33 through 39 , inclusive of the Public Records of Citrus County, Florida, being more particularly described as follows:

UNIT	BLOCK	LOT	PARCEL I.D. NO.
07	0785	0004	R1017S18E000707850004
07	0785	0005	R1017S18E000707850005
07	0797	0004	R1017S18E000707970004
07	0797	0005	R1017S18E000707970005
07	0805	0007	R1017S18E000708050007
07	0805	0008	R1017S18E000708050008

ALSO

Those certain Lots and Blocks lying in and being a part of CITRUS SPRINGS UNIT 8 according to the plat thereof, as recorded in Plat Book 6 , Pages 43 through 49 , inclusive of the Public Records of Citrus County, Florida, being more particularly described as follows:

UNIT	BLOCK	LOT	PARCEL I.D. NO.
08	0762	0003	R1017S18E000807620003
08	0762	0004	R1017S18E000807620004

ALSO

Those certain Lots and Blocks lying in and being a part of CITRUS SPRINGS UNIT 9 according to the plat thereof, as recorded in Plat Book 6 , Pages 61 through 66 , inclusive of the Public Records of Citrus County, Florida, being more particularly described as follows:

UNIT	BLOCK	LOT	PARCEL I.D. NO.
09	0695	0009	R1017S18E000906950009
09	0696	0001	R1017S18E000906960001
09	0696	0002	R1017S18E000906960002
09	0816	0008	R1017S18E000908160008

ALSO

Those certain Lots and Blocks lying in and being a part of CITRUS SPRINGS UNIT 10 according to the plat thereof, as recorded in Plat Book 6 , Pages 67 through 78 , inclusive of the Public Records of Citrus County, Florida, being more particularly described as follows:

UNIT	BLOCK	LOT	PARCEL I.D. NO.
10	0861	0007	R1017S18E001008610007

ALSO

co/turn

EXHIBIT "A"

BK0963PG1881

CITRUS COUNTY, FLORIDA  
Legal Description

Those certain Lots and Blocks lying in and being a part of CITRUS SPRINGS UNIT 10 according to the plat thereof, as recorded in Plat Book 6 , Pages 67 through 78 , inclusive of the Public Records of Citrus County, Florida, being more particularly described as follows:

UNIT	BLOCK	LOT	PARCEL I.D. NO.
10	0862	0015	R1017S18E001008620015

ALSO

Those certain Lots and Blocks lying in and being a part of CITRUS SPRINGS UNIT 11 according to the plat thereof, as recorded in Plat Book 6 , Pages 80 through 86 , inclusive of the Public Records of Citrus County, Florida, being more particularly described as follows:

UNIT	BLOCK	LOT	PARCEL I.D. NO.
11	0655	0001	R1017S18E001106550001
11	0655	0002	R1017S18E001106550002

ALSO

That certain Tract lying in and being a part of CITRUS SPRINGS UNIT 12 according to the plat thereof, as recorded in Plat Book 6 , Pages 87 through 95 , inclusive of the Public Records of Citrus County, Florida, being more particularly described as follows:

UNIT	TRACT	PARCEL I.D. NO.
12	000A	R1017S18E0012000A

ALSO

Those certain Lots and Blocks lying in and being a part of CITRUS SPRINGS UNIT 13 according to the plat thereof, as recorded in Plat Book 6 , Pages 98 through 108, inclusive of the Public Records of Citrus County, Florida, being more particularly described as follows:

UNIT	BLOCK	LOT	PARCEL I.D. NO.
13	0999	0005	R1017S18E001309990005
13	0999	0006	R1017S18E001309990006
13	0999	0007	R1017S18E001309990007

ALSO

Those certain Tracts lying in and being a part of CITRUS SPRINGS UNIT 13 according to the plat thereof, as recorded in Plat Book 6 , Pages 98 through 108, inclusive of the Public Records of Citrus County, Florida, being more particularly described as follows:

UNIT	TRACT	PARCEL I.D. NO.
13	000A	R1017S18E0013000A
13	000B	R1017S18E0013000B

ALSO

EXHIBIT "A"

CITRUS COUNTY, FLORIDA  
 Legal Description

That certain Tract lying in and being a part of CITRUS SPRINGS UNIT 14 according to the plat thereof, as recorded in Plat Book 6 , Pages 110 through 115, inclusive of the Public Records of Citrus County, Florida, being more particularly described as follows:

UNIT	TRACT	PARCEL I.D. NO.
14	000B	R1017S18E0014000B

ALSO

Those certain Lots and Blocks lying in and being a part of CITRUS SPRINGS UNIT 17 according to the plat thereof, as recorded in Plat Book 7 , Pages 1 through 18 , inclusive of the Public Records of Citrus County, Florida, being more particularly described as follows:

UNIT	BLOCK	LOT	PARCEL I.D. NO.
17	1163	0005	R1017S18E001711630005
17	1187	0009	R1017S18E001711870009
17	1187	0030	R1017S18E001711870030
17	1188	0002	R1017S18E001711880002
17	1188	0007	R1017S18E001711880007
17	1188	0008	R1017S18E001711880008
17	1189	0002	R1017S18E001711890002
17	1189	0003	R1017S18E001711890003
17	1189	0004	R1017S18E001711890004
17	1191	0017	R1017S18E001711910017
17	1191	0018	R1017S18E001711910018
17	1191	0037	R1017S18E001711910037
17	1191	0050	R1017S18E001711910050
17	1195	0021	R1017S18E001711950021
17	1197	0001	R1017S18E001711970001
17	1199	0006	R1017S18E001711990006
17	1199	0007	R1017S18E001711990007
17	1231	0014	R1017S18E001712310014
17	1238	0001	R1017S18E001712380001

ALSO

Those certain Tracts lying in and being a part of CITRUS SPRINGS UNIT 17 according to the plat thereof, as recorded in Plat Book 7 , Pages 1 through 18 , inclusive of the Public Records of Citrus County, Florida, being more particularly described as follows:

UNIT	TRACT	PARCEL I.D. NO.
17	000F	R1017S18E0017000F
17	000J	R1017S18E0017000J
17	000P	R1017S18E0017000P
17	00CC	R1017S18E001700CC
17	00DD	R1017S18E001700DD

ALSO

Those certain Lots and Blocks lying in and being a part of CITRUS SPRINGS UNIT 18 according to the plat thereof, as recorded in Plat Book 7 , Pages 34 through 36 , inclusive of the Public Records of Citrus County, Florida, being more particularly described as follows:

UNIT	BLOCK	LOT	PARCEL I.D. NO.
18	1009	0015	R1017S18E001810090015
18	1015	0021	R1017S18E001810150021
18	1015	0022	R1017S18E001810150022

ALSO






EXHIBIT "A"  
 CITRUS COUNTY, FLORIDA 8K0963 PG 1883  
 Legal Description

Those certain Lots and Blocks lying in and being a part of CITRUS SPRINGS UNIT 18 according to the plat thereof, as recorded in Plat Book 7, Pages 34 through 36, inclusive of the Public Records of Citrus County, Florida, being more particularly described as follows:


UNIT	BLOCK	LOT	PARCEL I.D. NO.
18	1022	0004	R1017S18E001810220004
18	1022	0005	R1017S18E001810220005
18	1025	0017	R1017S18E001810250017
18	1025	0018	R1017S18E001810250018
18	1025	0019	R1017S18E001810250019

ALSO


Those certain Lots and Blocks lying in and being a part of CITRUS SPRINGS UNIT 19 according to the plat thereof, as recorded in Plat Book 7, Pages 40 through 48, inclusive of the Public Records of Citrus County, Florida, being more particularly described as follows:

UNIT	BLOCK	LOT	PARCEL I.D. NO.
19	1189	0011	R1017S18E001911890011
19	1242	0001	R1017S18E001912420001
19	1242	0002	R1017S18E001912420002
19	1242	0013	R1017S18E001912420013
19	1244	0012	R1017S18E001912440012
19	1245	0010	R1017S18E001912450010
19	1247	0006	R1017S18E001912470006
19	1248	0006	R1017S18E001912480006
19	1248	0009	R1017S18E001912480009
19	1250	0006	R1017S18E001912500006
19	1253	0015	R1017S18E001912530015
19	1253	0016	R1017S18E001912530016
19	1265	0018	R1017S18E001912650018
19	1267	0030	R1017S18E001912670030
19	1267	0031	R1017S18E001912670031
19	1267	0032	R1017S18E001912670032
19	1272	0001	R1017S18E001912720001
19	1273	0002	R1017S18E001912730002
19	1273	0017	R1017S18E001912730017
19	1274	0010	R1017S18E001912740010
19	1274	0036	R1017S18E001912740036
19	1274	0039	R1017S18E001912740039
19	1274	0040	R1017S18E001912740040
19	1275	0009	R1017S18E001912750009
19	1279	0013	R1017S18E001912790013
19	1279	0015	R1017S18E001912790015
19	1279	0020	R1017S18E001912790020
19	1279	0021	R1017S18E001912790021
19	1279	0022	R1017S18E001912790022
19	1279	0023	R1017S18E001912790023
19	1279	0024	R1017S18E001912790024
19	1279	0025	R1017S18E001912790025
19	1280	0006	R1017S18E001912800006
19	1280	0007	R1017S18E001912800007
19	1280	0008	R1017S18E001912800008
19	1280	0009	R1017S18E001912800009
19	1280	0010	R1017S18E001912800010
19	1280	0011	R1017S18E001912800011
19	1280	0016	R1017S18E001912800016
19	1280	0017	R1017S18E001912800017
19	1280	0018	R1017S18E001912800018
19	1280	0019	R1017S18E001912800019
19	1280	0020	R1017S18E001912800020
19	1288	0006	R1017S18E001912880006
19	1288	0007	R1017S18E001912880007


ALSO




8 8 8 6 8 1  
 CITRUS COUNTY




7 8 8 6 8 1  
 CITRUS COUNTY




9 8 8 6 8 1  
 CITRUS COUNTY



5 8 8 6 8 1  
 CITRUS COUNTY



9 8 8 6 8 1  
 CITRUS COUNTY



1 3 8 6 8 1  
 CITRUS COUNTY

EXHIBIT "A"

CITRUS COUNTY, FLORIDA PG 1884  
 Legal Description

Those certain Lots and Blocks lying in and being a part of CITRUS SPRINGS UNIT 19 according to the plat thereof, as recorded in Plat Book 7, Pages 40 through 48, inclusive of the Public Records of Citrus County, Florida, being more particularly described as follows:

UNIT	BLOCK	LOT	PARCEL I.D. NO.
19	1288	0015	R1017S18E001912880015
19	1288	0016	R1017S18E001912880016
19	1289	0006	R1017S18E001912890006
19	1289	0007	R1017S18E001912890007
19	1289	0012	R1017S18E001912890012
19	1289	0014	R1017S18E001912890014
19	1289	0015	R1017S18E001912890015

ALSO

That certain Tract lying in and being a part of CITRUS SPRINGS UNIT 19 according to the plat thereof, as recorded in Plat Book 7, Pages 40 through 48, inclusive of the Public Records of Citrus County, Florida, being more particularly described as follows:

UNIT	TRACT	PARCEL I.D. NO.
19	000A	R1017S18E00190000A

ALSO

Those certain Lots and Blocks lying in and being a part of CITRUS SPRINGS UNIT 20 according to the plat thereof, as recorded in Plat Book 7, Pages 52 through 66, inclusive of the Public Records of Citrus County, Florida, being more particularly described as follows:

UNIT	BLOCK	LOT	PARCEL I.D. NO.
20	1302	0006	R1017S18E002013020006
20	1302	0007	R1017S18E002013020007
20	1302	0008	R1017S18E002013020008
20	1302	0009	R1017S18E002013020009
20	1302	0010	R1017S18E002013020010
20	1302	0011	R1017S18E002013020011
20	1303	0005	R1017S18E002013030005
20	1303	0006	R1017S18E002013030006
20	1303	0007	R1017S18E002013030007
20	1303	0009	R1017S18E002013030009
20	1303	0011	R1017S18E002013030011
20	1303	0012	R1017S18E002013030012
20	1303	0014	R1017S18E002013030014
20	1314	0002	R1017S18E002013140002
20	1314	0003	R1017S18E002013140003
20	1314	0007	R1017S18E002013140007
20	1314	0008	R1017S18E002013140008
20	1314	0010	R1017S18E002013140010
20	1329	0009	R1017S18E002013290009
20	1331	0007	R1017S18E002013310007
20	1332	0008	R1017S18E002013320008
20	1332	0009	R1017S18E002013320009
20	1340	0008	R1017S18E002013400008
20	1340	0009	R1017S18E002013400009
20	1340	0011	R1017S18E002013400011
20	1341	0010	R1017S18E002013410010
20	1341	0011	R1017S18E002013410011
20	1342	0020	R1017S18E002013420020

ALSO







EXHIBIT "A"

CITRUS COUNTY, FLORIDA BK0963PG1885  
Legal Description

Those certain Tracts lying in and being a part of CITRUS SPRINGS UNIT 20 according to the plat thereof, as recorded in Plat Book 7, Pages 52 through 66, inclusive of the Public Records of Citrus County, Florida, being more particularly described as follows:

UNIT	TRACT	PARCEL I.D. NO.
20	000C	R1017S18E0020000C
20	000P	R1017S18E0020000P
20	000T	R1017S18E0020000T

ALSO

Those certain Lots and Blocks lying in and being a part of CITRUS SPRINGS UNIT 21 according to the plat thereof, as recorded in Plat Book 7, Pages 73 through 83, inclusive of the Public Records of Citrus County, Florida, being more particularly described as follows:

UNIT	BLOCK	LOT	PARCEL I.D. NO.
21	1416	0018	R1017S18E002114160018
21	1435	0026	R1017S18E002114350026
21	1437	0002	R1017S18E002114370002
21	1499	0007	R1017S18E002114990007
21	1510	0018	R1017S18E002115100018
21	1512	0011	R1017S18E002115120011
21	1512	0020	R1017S18E002115120020
21	1512	0032	R1017S18E002115120032
21	1514	0004	R1017S18E002115140004

ALSO

Those certain Tracts lying in and being a part of CITRUS SPRINGS UNIT 21 according to the plat thereof, as recorded in Plat Book 7, Pages 73 through 83, inclusive of the Public Records of Citrus County, Florida, being more particularly described as follows:

UNIT	TRACT	PARCEL I.D. NO.
21	000B	R1017S18E0021000B
21	000E	R1017S18E0021000E

ALSO

Those certain Lots and Blocks lying in and being a part of CITRUS SPRINGS UNIT 22 according to the plat thereof, as recorded in Plat Book 7, Pages 93 through 109, inclusive of the Public Records of Citrus County, Florida, being more particularly described as follows:

UNIT	BLOCK	LOT	PARCEL I.D. NO.
22	1526	0033	R1017S18E002215260033
22	1534	0031	R1017S18E002215340031
22	1544	0007	R1017S18E002215440007
22	1544	0008	R1017S18E002215440008
22	1544	0009	R1017S18E002215440009
22	1547	0019	R1017S18E002215470019
22	1547	0020	R1017S18E002215470020
22	1547	0021	R1017S18E002215470021
22	1550	0027	R1017S18E002215500027
22	1550	0028	R1017S18E002215500028
22	1552	0029	R1017S18E002215520029
22	1552	0030	R1017S18E002215520030
22	1577	0007	R1017S18E002215770007
22	1577	0008	R1017S18E002215770008

ALSO






EXHIBIT "A"  
CITRUS COUNTY, FLORIDA  
Legal Description

STATE OF FLORIDA  
DOCUMENTARY STAMP TAX  
DEPT. OF REVENUE  
DEC 16 '92  
900.00

Those certain Lots and Blocks lying in and being a part of CITRUS SPRINGS UNIT 22 according to the plat thereof, as recorded in Plat Book 7, Pages 93 through 109, inclusive of the Public Records of Citrus County, Florida, being more particularly described as follows:

UNIT	BLOCK	LOT	PARCEL I.D. NO.
22	1579	0010	R1017S18E002215790010
22	1579	0011	R1017S18E002215790011
22	1579	0022	R1017S18E002215790022
22	1579	0023	R1017S18E002215790023
22	1594	0001	R1017S18E002215940001
22	1594	0002	R1017S18E002215940002

ALSO

Those certain Tracts lying in and being a part of CITRUS SPRINGS UNIT 22 according to the plat thereof, as recorded in Plat Book 7, Pages 93 through 109, inclusive of the Public Records of Citrus County, Florida, being more particularly described as follows:

UNIT	TRACT	PARCEL I.D. NO.
22	000B	R1017S18E0022000B
22	000D	R1017S18E0022000D

ALSO

BK. 963

BK. 963 PG. 1886

Those certain Lots and Blocks lying in and being a part of CITRUS SPRINGS UNIT 23 according to the plat thereof, as recorded in Plat Book 7, Pages 115 through 133, inclusive of the Public Records of Citrus County, Florida, being more particularly described as follows:

UNIT	BLOCK	LOT	PARCEL I.D. NO.
23	0815	0061	R1017S18E002308150061
23	1717	0006	R1017S18E002317170006
23	1723	0004	R1017S18E002317230004
23	1723	0005	R1017S18E002317230005
23	1767	0006	R1017S18E002317670006
23	1767	0007	R1017S18E002317670007
23	1768	0003	R1017S18E002317680003

ALSO

Those certain Tracts lying in and being a part of CITRUS SPRINGS UNIT 23 according to the plat thereof, as recorded in Plat Book 7, Pages 115 through 133, inclusive of the Public Records of Citrus County, Florida, being more particularly described as follows:

UNIT	TRACT	PARCEL I.D. NO.
23	000A	R1017S18E0023000A
23	000B	R1017S18E0023000B

ALSO

STATE OF FLORIDA  
DOCUMENTARY STAMP TAX  
DEPT. OF REVENUE  
DEC 16 '92  
900.00

STATE OF FLORIDA  
DOCUMENTARY STAMP TAX  
DEPT. OF REVENUE  
DEC 16 '92  
900.00

STATE OF FLORIDA  
DOCUMENTARY STAMP TAX  
DEPT. OF REVENUE  
DEC 16 '92  
900.00

CITRUS COUNTY  
1 3 9 3 2 5  
STATE OF FLORIDA  
DOCUMENTARY STAMP TAX  
DEPT. OF REVENUE  
DEC 16 '92  
900.00

CITRUS COUNTY  
1 3 9 3 2 3  
STATE OF FLORIDA  
DOCUMENTARY STAMP TAX  
DEPT. OF REVENUE  
DEC 16 '92  
900.00

CITRUS COUNTY  
1 3 9 3 2 4  
STATE OF FLORIDA  
DOCUMENTARY STAMP TAX  
DEPT. OF REVENUE  
DEC 16 '92  
900.00

EXHIBIT "A "

CITRUS COUNTY, FLORIDA BK 0963 PG 1887  
 Legal Description

Those certain Lots and Blocks lying in and being a part of CITRUS SPRINGS UNIT 26 according to the plat thereof, as recorded in Plat Book 9 , Pages 7 through 16 , inclusive of the Public Records of Citrus County, Florida, being more particularly described as follows:


UNIT	BLOCK	LOT	PARCEL I.D. NO.
26	0519	0017	R1017S18E002605190017
26	1182	0006	R1017S18E002611820006
26	1182	0007	R1017S18E002611820007
26	1182	0008	R1017S18E002611820008
26	1188	0028	R1017S18E002611880028
26	1188	0029	R1017S18E002611880029
26	1188	0030	R1017S18E002611880030
26	1242	0028	R1017S18E002612420028
26	1242	0042	R1017S18E002612420042
26	1242	0043	R1017S18E002612420043
26	1242	0054	R1017S18E002612420054
26	1242	0055	R1017S18E002612420055
26	1242	0056	R1017S18E002612420056
26	1243	0008	R1017S18E002612430008
26	1243	0009	R1017S18E002612430009
26	1243	0010	R1017S18E002612430010
26	1243	0011	R1017S18E002612430011
26	1243	0012	R1017S18E002612430012
26	1243	0019	R1017S18E002612430019
26	1243	0020	R1017S18E002612430020
26	1243	0021	R1017S18E002612430021
26	1243	0022	R1017S18E002612430022
26	1243	0023	R1017S18E002612430023
26	1243	0024	R1017S18E002612430024
26	1243	0025	R1017S18E002612430025
26	1243	0031	R1017S18E002612430031
26	1256	0022	R1017S18E002612560022
26	1256	0023	R1017S18E002612560023
26	1614	0001	R1017S18E002616140001
26	1614	0002	R1017S18E002616140002
26	1614	0003	R1017S18E002616140003
26	1614	0029	R1017S18E002616140029
26	1614	0030	R1017S18E002616140030
26	1615	0009	R1017S18E002616150009
26	1627	0029	R1017S18E002616270029
26	1627	0030	R1017S18E002616270030
26	1628	0005	R1017S18E002616280005
26	1630	0012	R1017S18E002616300012
26	1631	0013	R1017S18E002616310013
26	1634	0019	R1017S18E002616340019
26	1637	0001	R1017S18E002616370001
26	1637	0002	R1017S18E002616370002
26	1637	0003	R1017S18E002616370003
26	1637	0004	R1017S18E002616370004
26	1637	0005	R1017S18E002616370005
26	1637	0006	R1017S18E002616370006
26	1637	0022	R1017S18E002616370022
26	1637	0023	R1017S18E002616370023
26	1637	0024	R1017S18E002616370024

ALSO


That certain Tract lying in and being a part of CITRUS SPRINGS UNIT 26 according to the plat thereof, as recorded in Plat Book 9 , Pages 7 through 16 , inclusive of the Public Records of Citrus County, Florida, being more particularly described as follows:

UNIT	TRACT	PARCEL I.D. NO.
26	000A	R1017S18E0026000A


ALSO




2 1 8 6 8 1  
 A. 11-30-92  
 S. 11-30-92




1 1 8 6 8 1  
 A. 11-30-92  
 S. 11-30-92




0 1 8 6 8 1  
 A. 11-30-92  
 S. 11-30-92




5 1 8 6 8 1  
 A. 11-30-92  
 S. 11-30-92




1 2 8 6 8 1  
 A. 11-30-92  
 S. 11-30-92



1 2 8 6 8 1  
 A. 11-30-92  
 S. 11-30-92



0 2 8 6 8 1  
 A. 11-30-92  
 S. 11-30-92



6 1 8 6 8 1  
 A. 11-30-92  
 S. 11-30-92

STATE OF FLORIDA  
 DOCUMENTARY STAMP TAX  
 DEPT. OF REVENUE  
 PB. DEC 16 '92  
 10530 900.00

EXHIBIT "A"

CITRUS COUNTY, FLORIDA  
 Legal Description

Those certain Lots and Blocks lying in and being a part of CITRUS SPRINGS UNIT 27 according to the plat thereof, as recorded in Plat Book 9, Pages 54 through 70, inclusive of the Public Records of Citrus County, Florida, being more particularly described as follows:

UNIT	BLOCK	LOT	PARCEL I.D. NO.
27	0013	0049	R1017S18E002700130049
27	0013	0050	R1017S18E002700130050
27	1379	0012	R1017S18E002713790012
27	1379	0013	R1017S18E002713790013
27	1499	0008	R1017S18E002714990008

ALSO

That certain Tract lying in and being a part of CITRUS SPRINGS UNIT 27 according to the plat thereof, as recorded in Plat Book 9, Pages 54 through 70, inclusive of the Public Records of Citrus County, Florida, being more particularly described as follows:

UNIT	TRACT	PARCEL I.D. NO.
27	000B	R1017S18E0027000B

STATE OF FLORIDA  
 DOCUMENTARY STAMP TAX  
 DEPT. OF REVENUE  
 PB. DEC 16 '92  
 10530 900.00  
 21866  
 39312  
 CITRUS COUNTY

STATE OF FLORIDA  
 DOCUMENTARY STAMP TAX  
 DEPT. OF REVENUE  
 PB. DEC 16 '92  
 10530 900.00  
 41866  
 CITRUS COUNTY

STATE OF FLORIDA  
 DOCUMENTARY STAMP TAX  
 DEPT. OF REVENUE  
 PB. DEC 16 '92  
 10530 900.00  
 18681  
 CITRUS COUNTY

STATE OF FLORIDA  
 DOCUMENTARY STAMP TAX  
 DEPT. OF REVENUE  
 PB. DEC 16 '92  
 10530 900.00  
 39303  
 CITRUS COUNTY

STATE OF FLORIDA  
 DOCUMENTARY STAMP TAX  
 DEPT. OF REVENUE  
 PB. DEC 16 '92  
 10530 900.00  
 39333  
 CITRUS COUNTY

STATE OF FLORIDA  
 DOCUMENTARY STAMP TAX  
 DEPT. OF REVENUE  
 PB. DEC 16 '92  
 10530 900.00  
 39307  
 CITRUS COUNTY

STATE OF FLORIDA  
 DOCUMENTARY STAMP TAX  
 DEPT. OF REVENUE  
 PB. DEC 16 '92  
 10530 900.00  
 39330  
 CITRUS COUNTY

STATE OF FLORIDA  
 DOCUMENTARY STAMP TAX  
 DEPT. OF REVENUE  
 PB. DEC 16 '92  
 10530 900.00  
 39309  
 CITRUS COUNTY

STATE OF FLORIDA  
 DOCUMENTARY STAMP TAX  
 DEPT. OF REVENUE  
 PB. DEC 16 '92  
 10530 900.00  
 39305  
 CITRUS COUNTY

STATE OF FLORIDA  
 DOCUMENTARY STAMP TAX  
 DEPT. OF REVENUE  
 PB. DEC 16 '92  
 10530 900.00  
 39306  
 CITRUS COUNTY

STATE OF FLORIDA  
 DOCUMENTARY STAMP TAX  
 DEPT. OF REVENUE  
 PB. DEC 16 '92  
 10530 900.00  
 39309  
 CITRUS COUNTY

STATE OF FLORIDA  
 DOCUMENTARY STAMP TAX  
 DEPT. OF REVENUE  
 PB. DEC 16 '92  
 10530 900.00  
 39300  
 CITRUS COUNTY

STATE OF FLORIDA  
 DOCUMENTARY STAMP TAX  
 DEPT. OF REVENUE  
 PB. DEC 16 '92  
 10530 900.00  
 39233  
 CITRUS COUNTY

STATE OF FLORIDA  
 DOCUMENTARY STAMP TAX  
 DEPT. OF REVENUE  
 PB. DEC 16 '92  
 10530 900.00  
 018681  
 CITRUS COUNTY

STATE OF FLORIDA  
 DOCUMENTARY STAMP TAX  
 DEPT. OF REVENUE  
 PB. DEC 16 '92  
 10530 900.00  
 39304  
 CITRUS COUNTY

STATE OF FLORIDA  
 DOCUMENTARY STAMP TAX  
 DEPT. OF REVENUE  
 PB. DEC 16 '92  
 10530 900.00  
 39332  
 CITRUS COUNTY